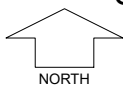




CORINDA STAGE 1

SCALE 1:1000



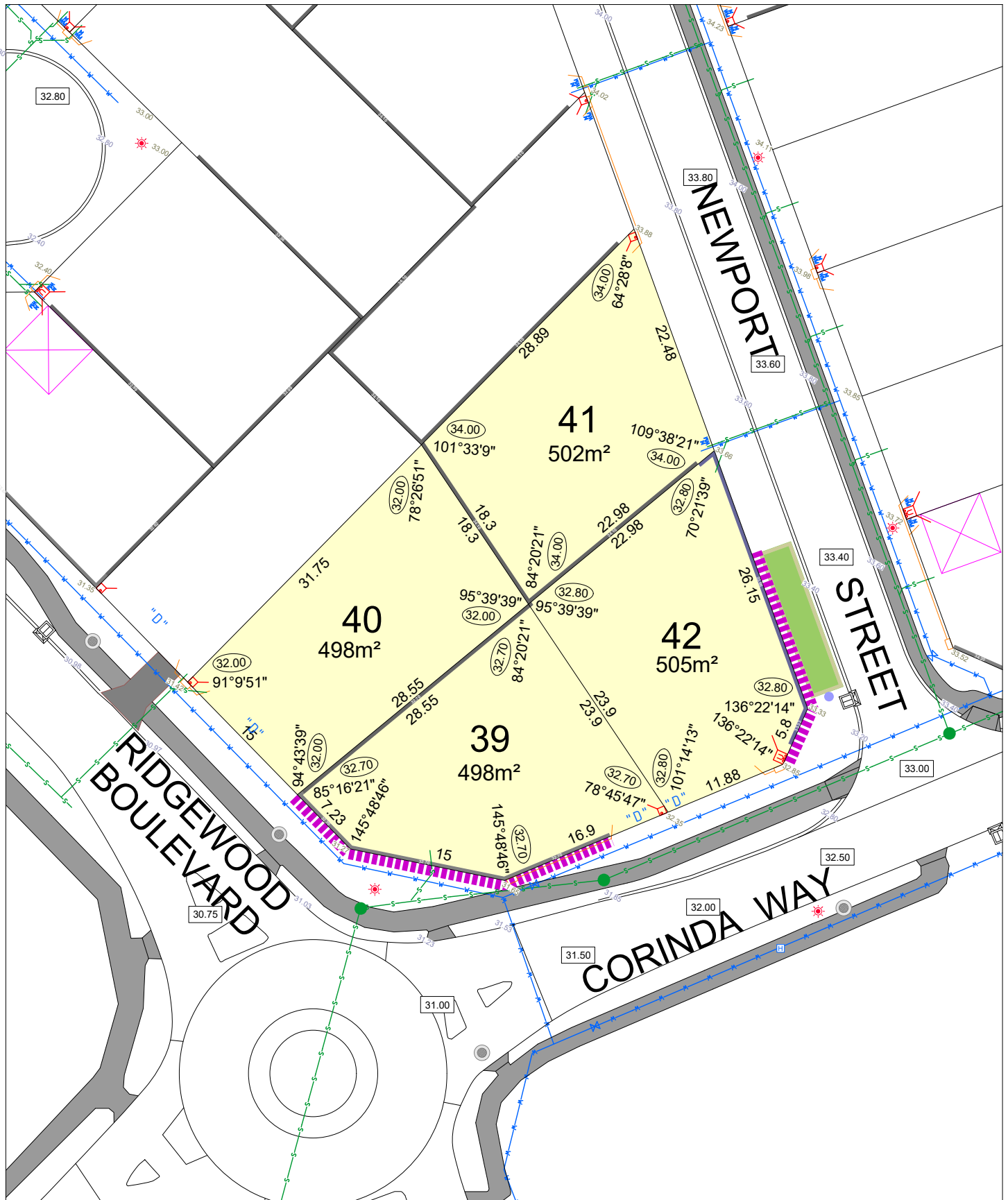
MNG Ref: 103986lip-005b Date: 23/07/2021
Depicted information subject to approvals and survey.

All dimensions and areas are subject to survey. The particulars on this brochure are supplied for information only and shall not be taken as a representation in any respect on the part of the Vendor or its agent. Authorities should be consulted when services are contained within lot boundaries as building restrictions may apply. All retaining walls and associated easements are shown exaggerated for clarity.

LEGEND

- WATER
- WATER METER
- DEFERRED WATER SERVICE
- VALVE / HYDRANT
- DRAINAGE
- DESIGNATED GARAGE LOCATION
- POWER DOME MINI PILLAR
- POWER DOME UNIVERSAL PILLAR
- STREETLIGHTS
- SEWER / MANHOLE
- ACCESS RESTRICTION
- RETAINING WALL & HEIGHT
- RETAINING WALL WITH DROP FOOTING & HEIGHT

- TOP OF KERB HEIGHT
- SPOT LEVEL
- PAD LEVEL
- ROAD LEVEL
- NBN CONNECTION
- SUBSOIL DRAINAGE PIT
- RAIN GARDEN
- CROSS OVER



C O R I N D A STAGE 1 SCALE 1:500

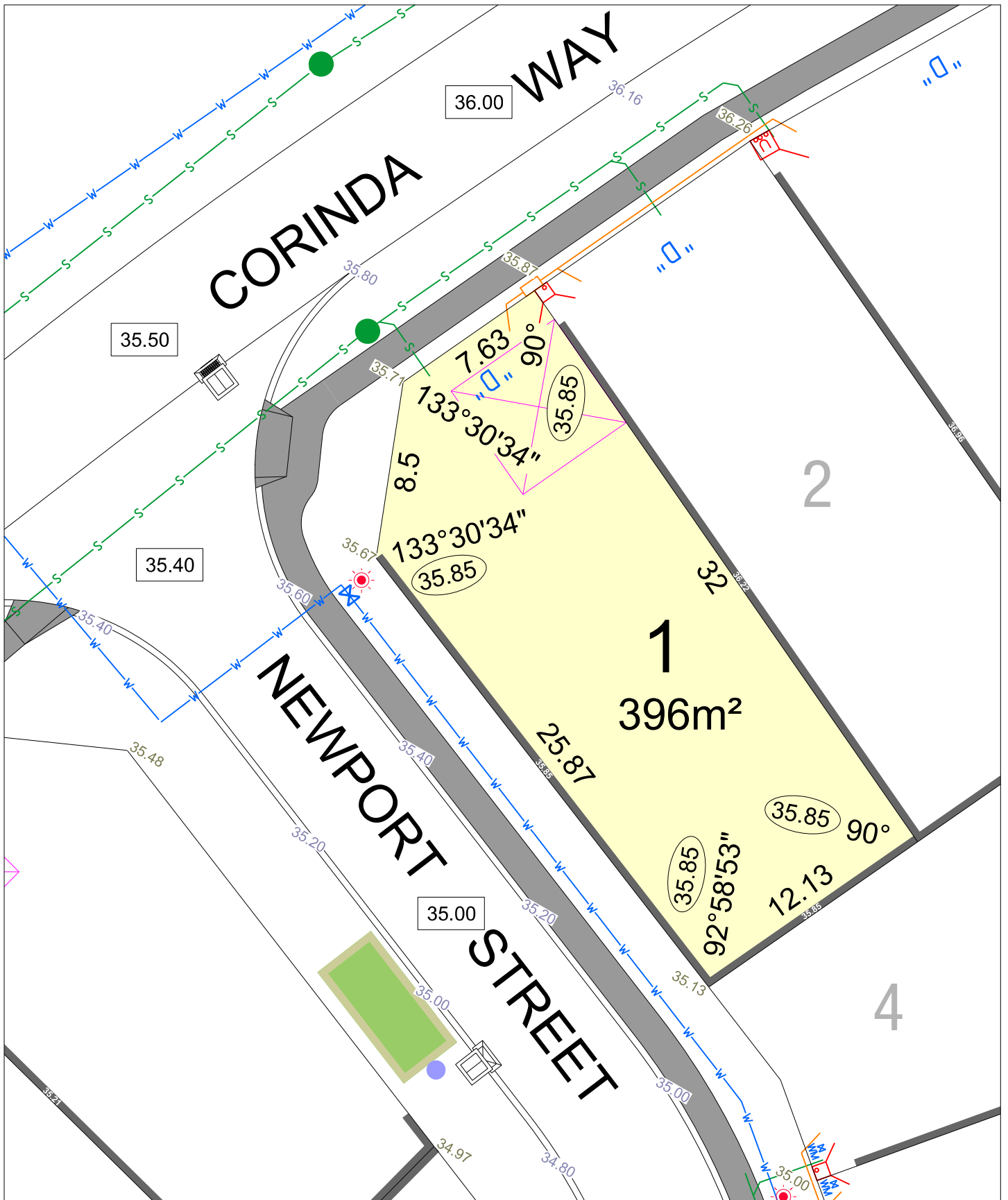
MNG. Ref: 103986lip-020a Date: 18/04/2023
Depicted information subject to approvals and survey.
 All dimensions and areas are subject to survey. The particulars on this brochure are supplied for information only and shall not be taken as a representation in any respect on the part of the Vendor or its agent. Authorities should be consulted when services are contained within lot boundaries as building restrictions may apply. All retaining walls and associated easements are shown exaggerated for clarity.

LEGEND

- WATER
- WATER METER
- DEFERRED WATER SERVICE
- VALVE / HYDRANT
- DRAINAGE
- SEWER / MANHOLE

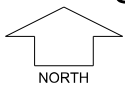
- POWER DOME MINI PILLAR
- POWER DOME UNIVERSAL PILLAR
- STREETLIGHTS
- RETAINING WALL & HEIGHT
- RETAINING WALL WITH DROP FOOTING & HEIGHT
- PANEL & POSTRETAINING WALL & HEIGHT
- ACCESS RESTRICTION

- TOP OF KERB HEIGHT
- SPOT LEVEL
- PAD LEVEL
- ROAD LEVEL
- NBN CONNECTION
- SUBSOIL DRAINAGE PIT
- RAIN GARDEN
- CROSS OVER



CORINDA STAGE 1

SCALE 1:250



MNG Ref: 103986lip-005b Date: 23/07/2021

Depicted Information subject to approvals and survey.

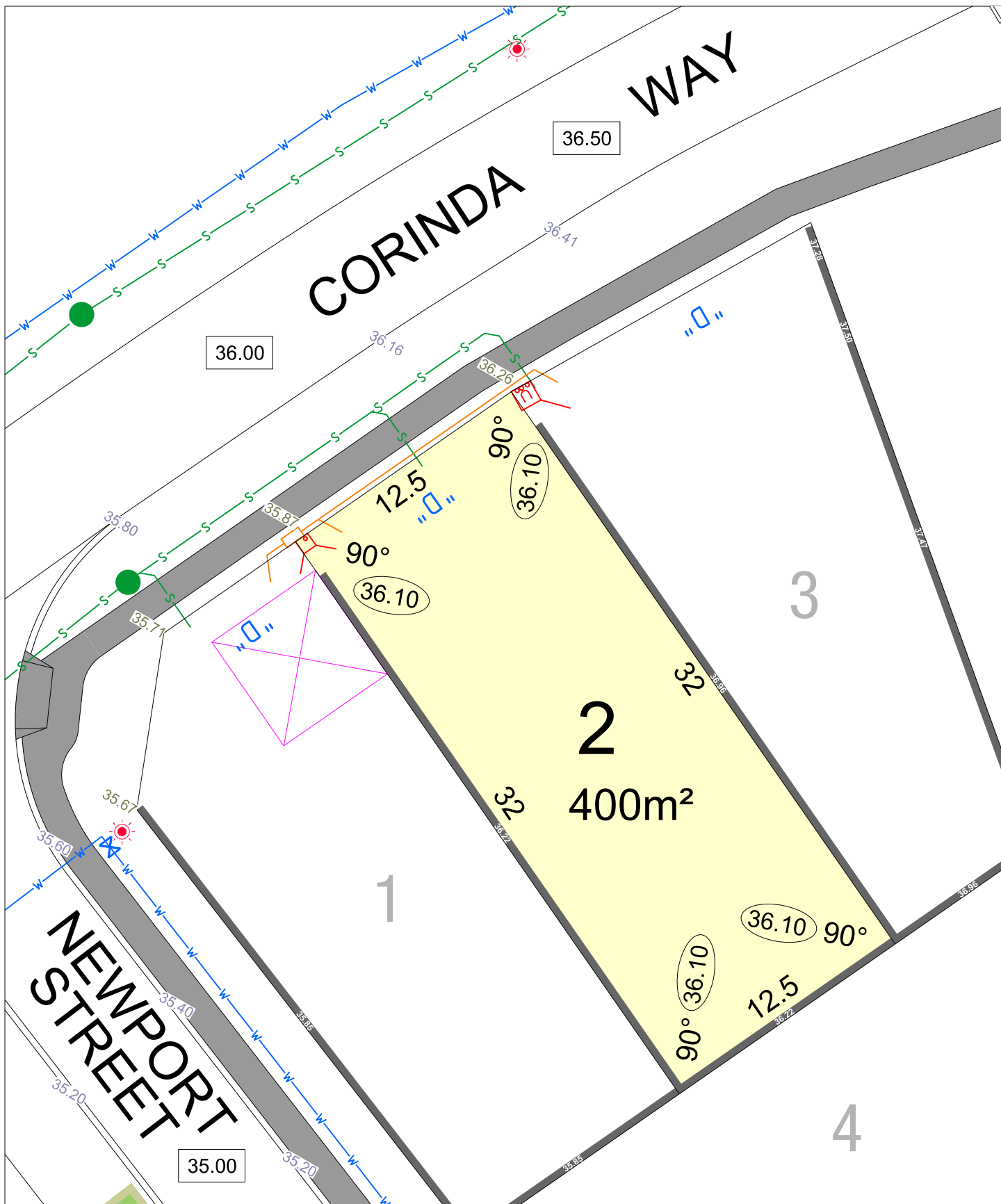
All dimensions and areas are subject to survey. The particulars on this brochure are supplied for Information only and shall not be taken as a representation in any respect on the part of the Vendor or its agent. Authorities should be consulted when services are contained within lot boundaries as building restrictions may apply. All retaining walls and associated easements are shown exaggerated for clarity.

LEGEND

- WATER
- WATER METER
- DEFERRED WATER SERVICE
- VALVE / HYDRANT
- DRAINAGE
- DESIGNATED GARAGE LOCATION

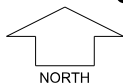
- POWER DOME MINI PILLAR
- POWER DOME UNIVERSAL PILLAR
- STREETLIGHTS
- SEWER / MANHOLE
- ACCESS RESTRICTION
- RETAINING WALL & HEIGHT
- RETAINING WALL WITH DROP FOOTING & HEIGHT

- TOP OF KERB HEIGHT
- SPOT LEVEL
- PAD LEVEL
- ROAD LEVEL
- NBN CONNECTION
- SUBSOIL DRAINAGE PIT
- RAIN GARDEN
- CROSS OVER



CORINDA STAGE 1

SCALE 1:250



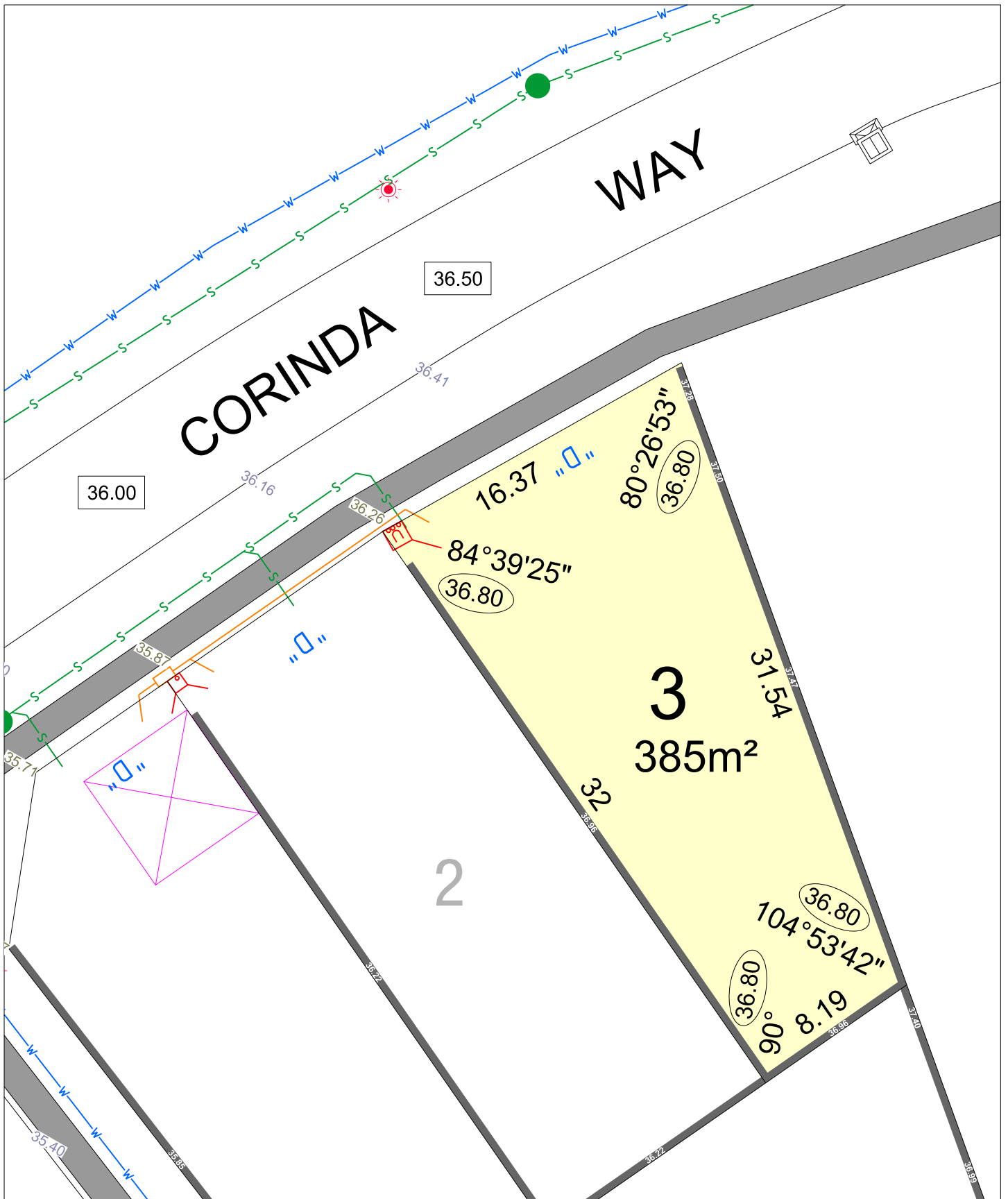
MNG Ref: 103986lip-005b Date: 23/07/2021

Depicted Information subject to approvals and survey.

All dimensions and areas are subject to survey. The particulars on this brochure are supplied for Information only and shall not be taken as a representation in any respect on the part of the Vendor or its agent. Authorities should be consulted when services are contained within lot boundaries as building restrictions may apply. All retaining walls and associated easements are shown exaggerated for clarity.

LEGEND

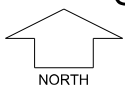
	WATER		POWER DOME MINI PILLAR		TOP OF KERB HEIGHT
	WATER METER		POWER DOME UNIVERSAL PILLAR		SPOT LEVEL
	DEFERRED WATER SERVICE		STREETLIGHTS		PAD LEVEL
	VALVE / HYDRANT		SEWER / MANHOLE		ROAD LEVEL
	DRAINAGE		ACCESS RESTRICTION		NBN CONNECTION
	DESIGNATED GARAGE LOCATION		RETAINING WALL & HEIGHT		SUBSOIL DRAINAGE PIT
			RETAINING WALL WITH DROP FOOTING & HEIGHT		RAIN GARDEN
					CROSS OVER



CORINDA

STAGE 1

SCALE 1:250



NORTH

MNG Ref: 103986lip-005b Date: 23/07/2021

Depicted Information subject to approvals and survey.

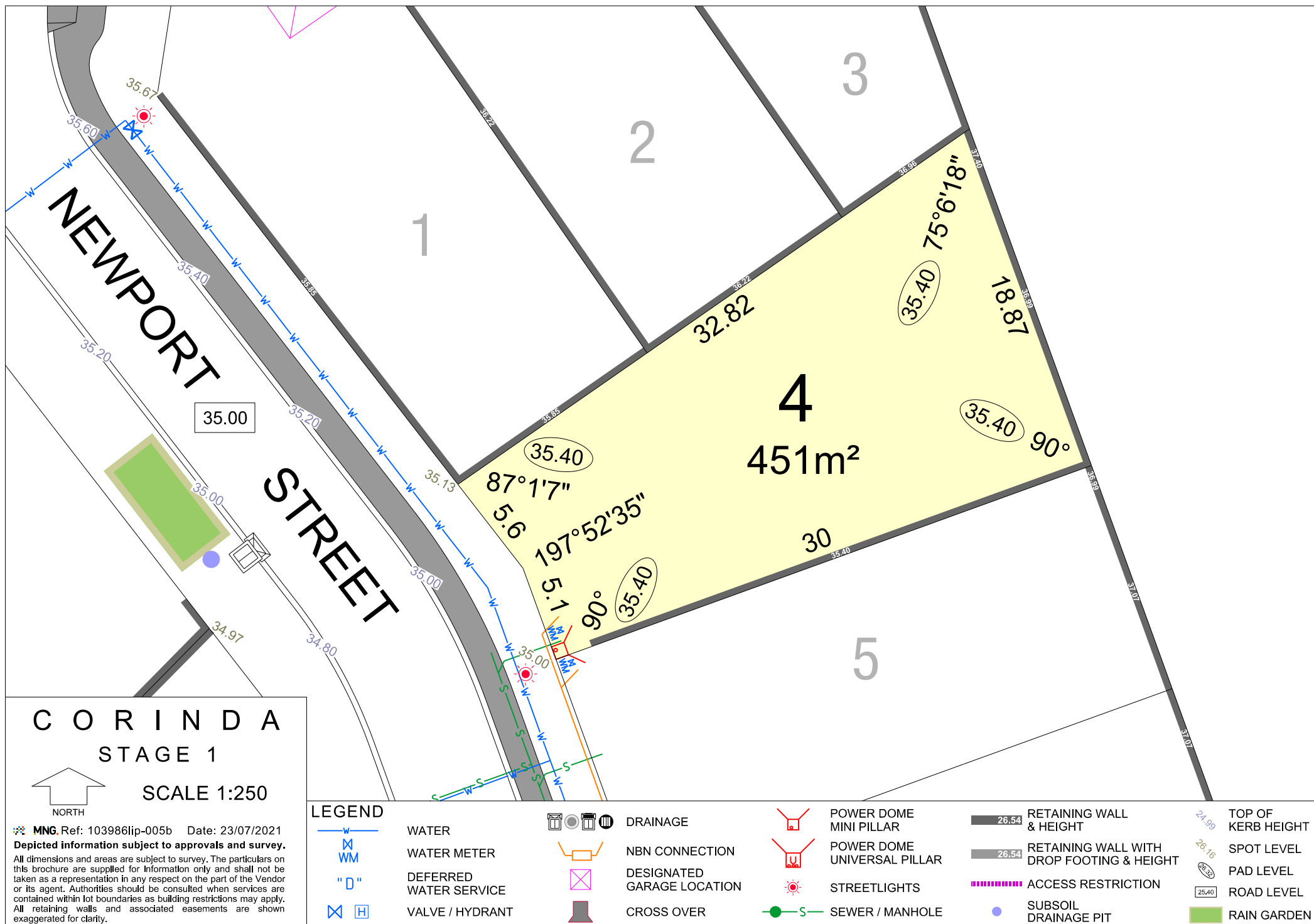
All dimensions and areas are subject to survey. The particulars on this brochure are supplied for Information only and shall not be taken as a representation in any respect on the part of the Vendor or its agent. Authorities should be consulted when services are contained within lot boundaries as building restrictions may apply. All retaining walls and associated easements are shown exaggerated for clarity.

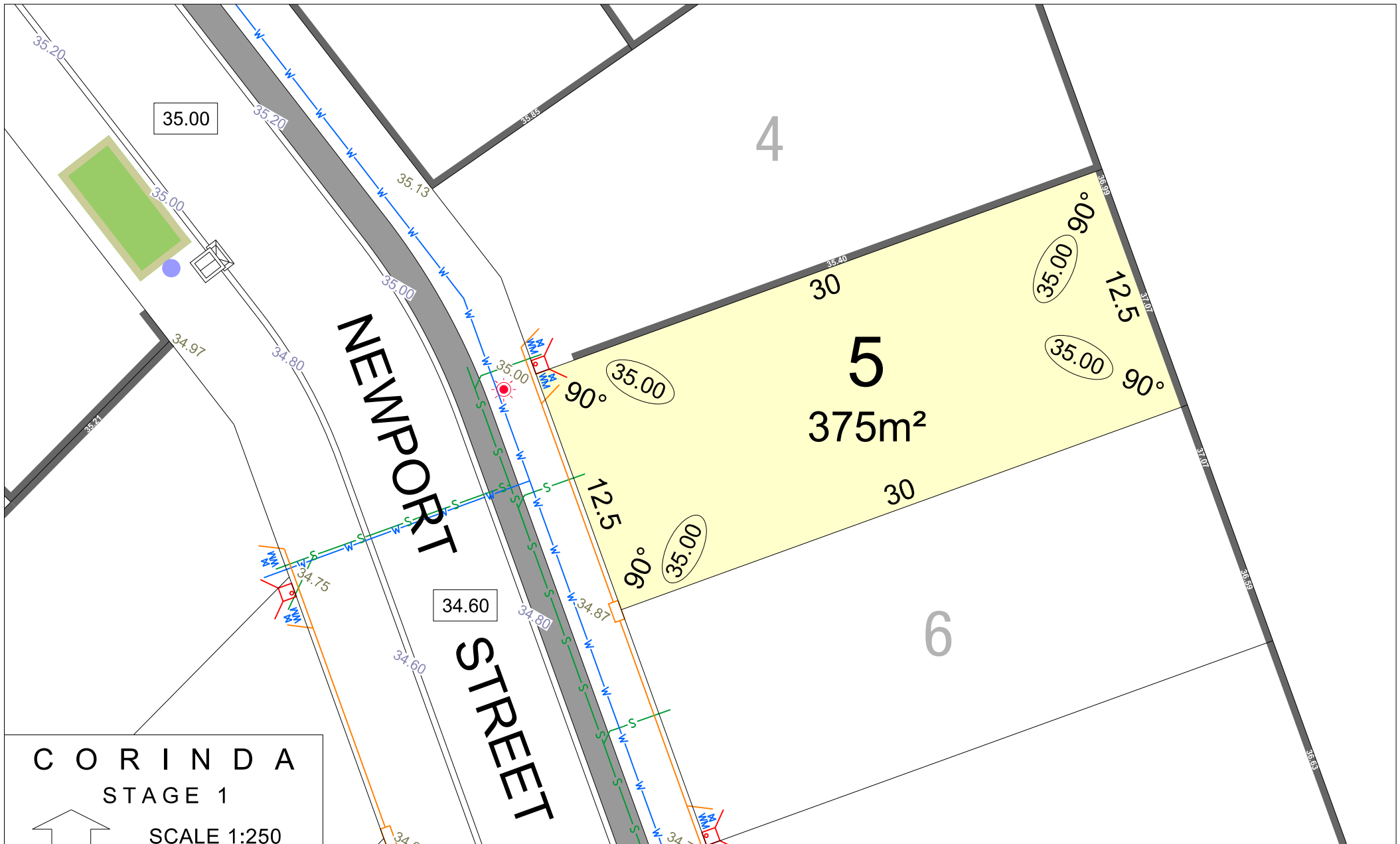
LEGEND

- WATER
- WATER METER
- DEFERRED WATER SERVICE
- VALVE / HYDRANT
- DRAINAGE
- DESIGNATED GARAGE LOCATION

- POWER DOME MINI PILLAR
- POWER DOME UNIVERSAL PILLAR
- STREETLIGHTS
- SEWER / MANHOLE
- ACCESS RESTRICTION
- RETAINING WALL & HEIGHT
- RETAINING WALL WITH DROP FOOTING & HEIGHT

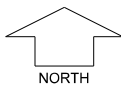
- TOP OF KERB HEIGHT
- SPOT LEVEL
- PAD LEVEL
- ROAD LEVEL
- NBN CONNECTION
- SUBSOIL DRAINAGE PIT
- RAIN GARDEN
- CROSS OVER





C O R I N D A S T A G E 1

SCALE 1:250



MNG. Ref: 103986lip-005b Date: 23/07/2021
 Depicted information subject to approvals and survey.
 All dimensions and areas are subject to survey. The particulars on this brochure are supplied for Information only and shall not be taken as a representation in any respect on the part of the Vendor or its agent. Authorities should be consulted when services are contained within lot boundaries as building restrictions may apply. All retaining walls and associated easements are shown exaggerated for clarity.

LEGEND

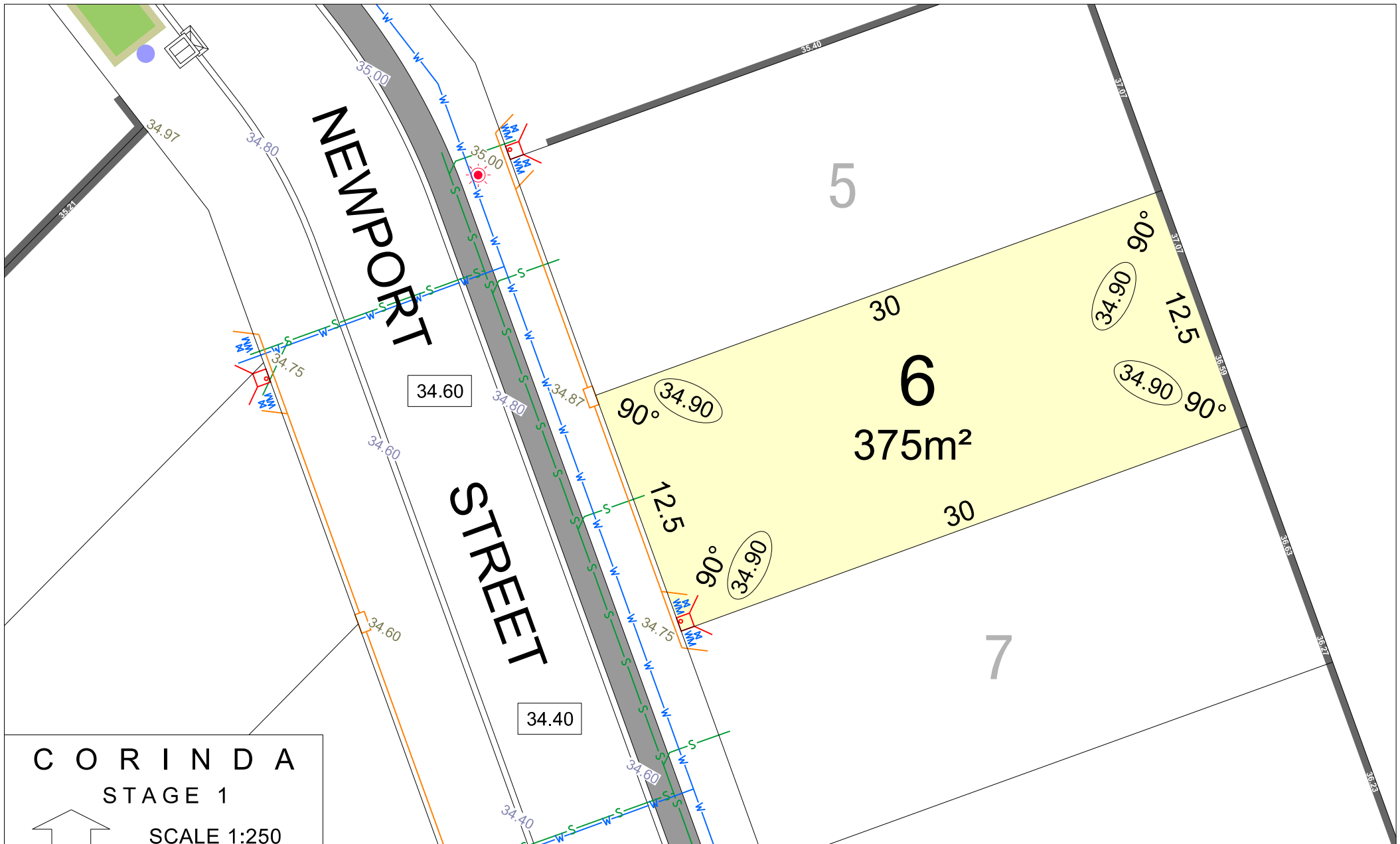
- WATER
- WATER METER
- DEFERRED WATER SERVICE
- VALVE / HYDRANT

- DRAINAGE
- NBN CONNECTION
- DESIGNATED GARAGE LOCATION
- CROSS OVER

- POWER DOME MINI PILLAR
- POWER DOME UNIVERSAL PILLAR
- STREETLIGHTS
- SEWER / MANHOLE

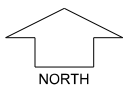
- RETAINING WALL & HEIGHT
- RETAINING WALL WITH DROP FOOTING & HEIGHT
- ACCESS RESTRICTION
- SUBSOIL DRAINAGE PIT

- TOP OF KERB HEIGHT
- SPOT LEVEL
- PAD LEVEL
- ROAD LEVEL
- RAIN GARDEN



CORINDA
STAGE 1

SCALE 1:250



MNG. Ref: 103986lip-005b Date: 23/07/2021
Depicted information subject to approvals and survey.
All dimensions and areas are subject to survey. The particulars on this brochure are supplied for Information only and shall not be taken as a representation in any respect on the part of the Vendor or its agent. Authorities should be consulted when services are contained within lot boundaries as building restrictions may apply. All retaining walls and associated easements are shown exaggerated for clarity.

LEGEND

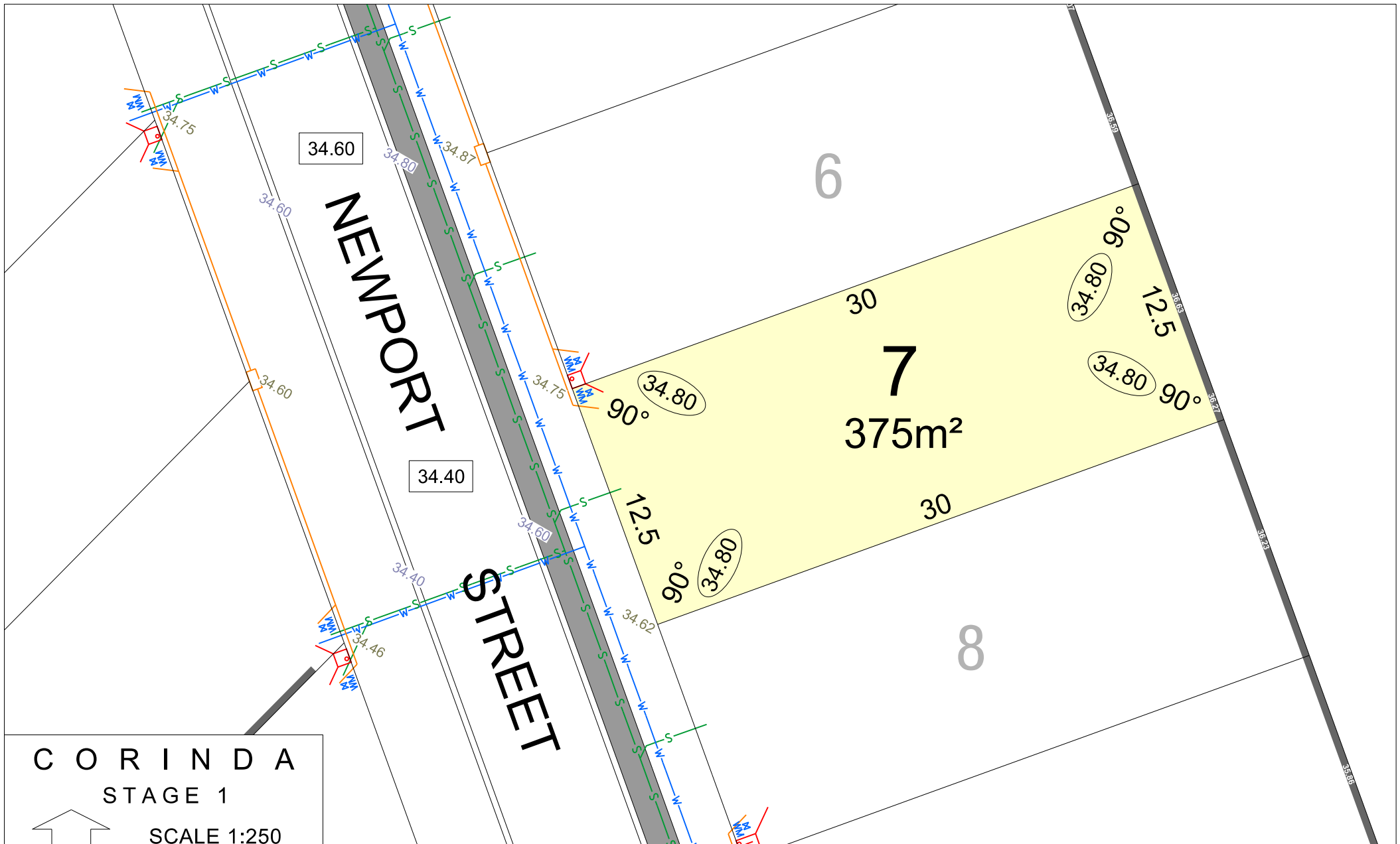
- WATER
- WATER METER
- DEFERRED WATER SERVICE
- VALVE / HYDRANT

- DRAINAGE
- NBN CONNECTION
- DESIGNATED GARAGE LOCATION
- CROSS OVER

- POWER DOME MINI PILLAR
- POWER DOME UNIVERSAL PILLAR
- STREETLIGHTS
- SEWER / MANHOLE

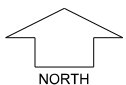
- RETAINING WALL & HEIGHT
- RETAINING WALL WITH DROP FOOTING & HEIGHT
- ACCESS RESTRICTION
- SUBSOIL DRAINAGE PIT

- TOP OF KERB HEIGHT
- SPOT LEVEL
- PAD LEVEL
- ROAD LEVEL
- RAIN GARDEN



C O R I N D A S T A G E 1

SCALE 1:250



MNG. Ref: 103986lip-005b Date: 23/07/2021
 Depicted information subject to approvals and survey.
 All dimensions and areas are subject to survey. The particulars on this brochure are supplied for Information only and shall not be taken as a representation in any respect on the part of the Vendor or its agent. Authorities should be consulted when services are contained within lot boundaries as building restrictions may apply. All retaining walls and associated easements are shown exaggerated for clarity.

LEGEND

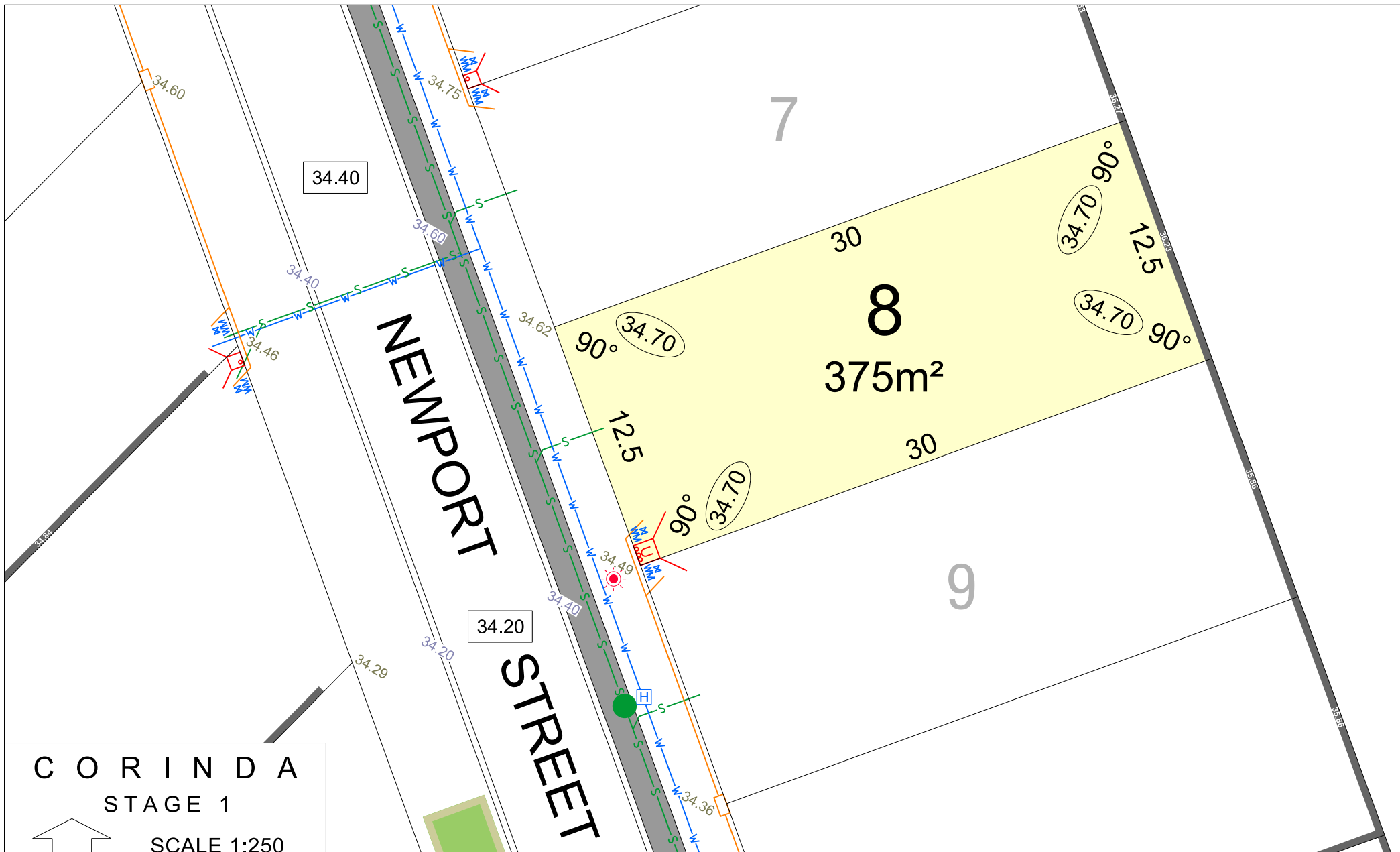
- WATER
- WATER METER
- DEFERRED WATER SERVICE
- VALVE / HYDRANT

- DRAINAGE
- NBN CONNECTION
- DESIGNATED GARAGE LOCATION
- CROSS OVER

- POWER DOME MINI PILLAR
- POWER DOME UNIVERSAL PILLAR
- STREETLIGHTS
- SEWER / MANHOLE

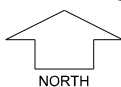
- RETAINING WALL & HEIGHT
- RETAINING WALL WITH DROP FOOTING & HEIGHT
- ACCESS RESTRICTION
- SUBSOIL DRAINAGE PIT

- TOP OF KERB HEIGHT
- SPOT LEVEL
- PAD LEVEL
- ROAD LEVEL
- RAIN GARDEN



CORINDA STAGE 1

SCALE 1:250



MNG. Ref: 103986lip-005b Date: 23/07/2021
 Depicted information subject to approvals and survey.
 All dimensions and areas are subject to survey. The particulars on this brochure are supplied for Information only and shall not be taken as a representation in any respect on the part of the Vendor or its agent. Authorities should be consulted when services are contained within lot boundaries as building restrictions may apply. All retaining walls and associated easements are shown exaggerated for clarity.

LEGEND

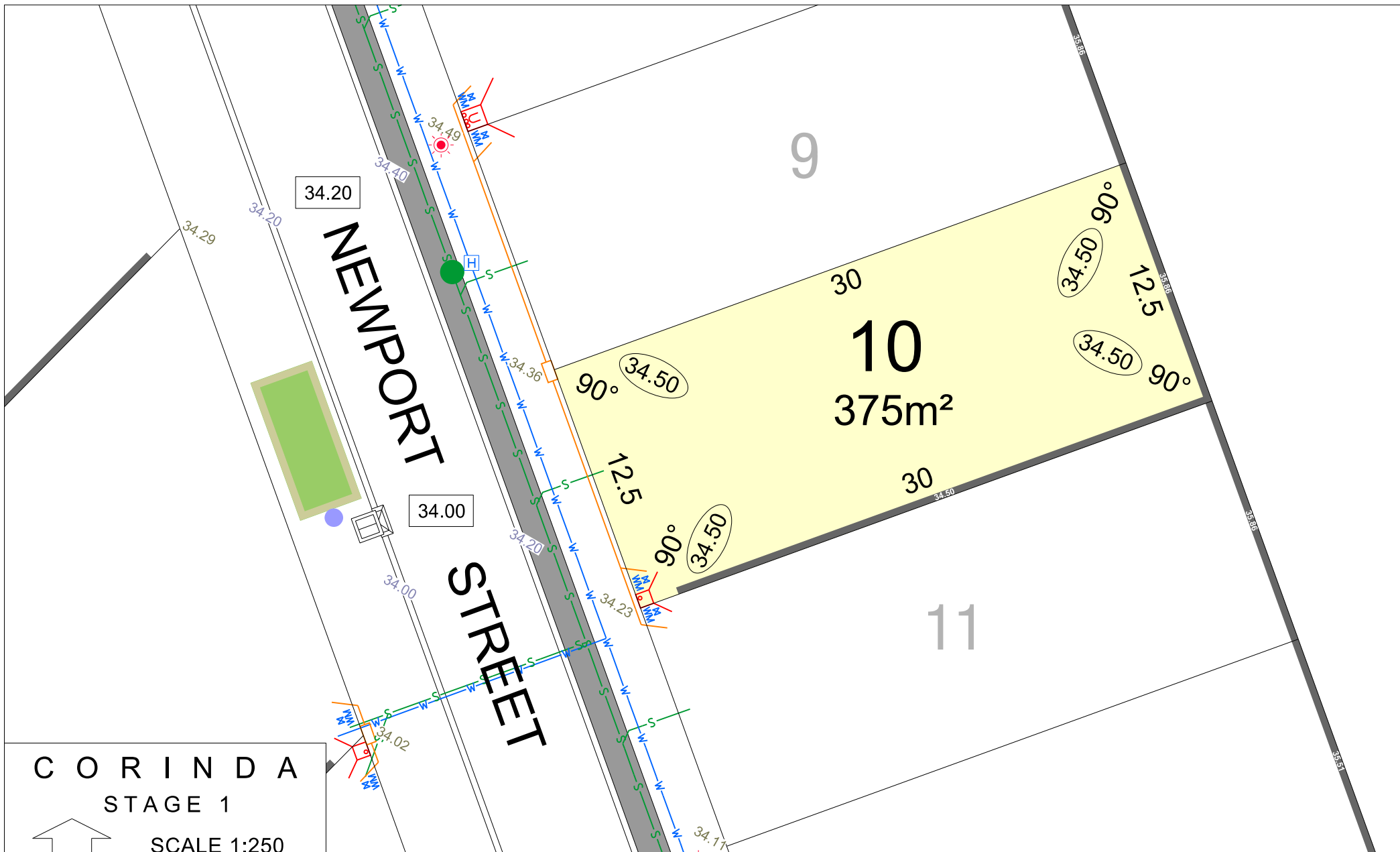
- WATER
- WATER METER
- DEFERRED WATER SERVICE
- VALVE / HYDRANT

- DRAINAGE
- NBN CONNECTION
- DESIGNATED GARAGE LOCATION
- CROSS OVER

- POWER DOME MINI PILLAR
- POWER DOME UNIVERSAL PILLAR
- STREETLIGHTS
- SEWER / MANHOLE

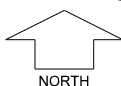
- RETAINING WALL & HEIGHT
- RETAINING WALL WITH DROP FOOTING & HEIGHT
- ACCESS RESTRICTION
- SUBSOIL DRAINAGE PIT

- TOP OF KERB HEIGHT
- SPOT LEVEL
- PAD LEVEL
- ROAD LEVEL
- RAIN GARDEN



C O R I N D A
STAGE 1

SCALE 1:250



MNG. Ref: 103986lip-005b Date: 23/07/2021

Depicted information subject to approvals and survey.
All dimensions and areas are subject to survey. The particulars on this brochure are supplied for Information only and shall not be taken as a representation in any respect on the part of the Vendor or its agent. Authorities should be consulted when services are contained within lot boundaries as building restrictions may apply. All retaining walls and associated easements are shown exaggerated for clarity.

LEGEND

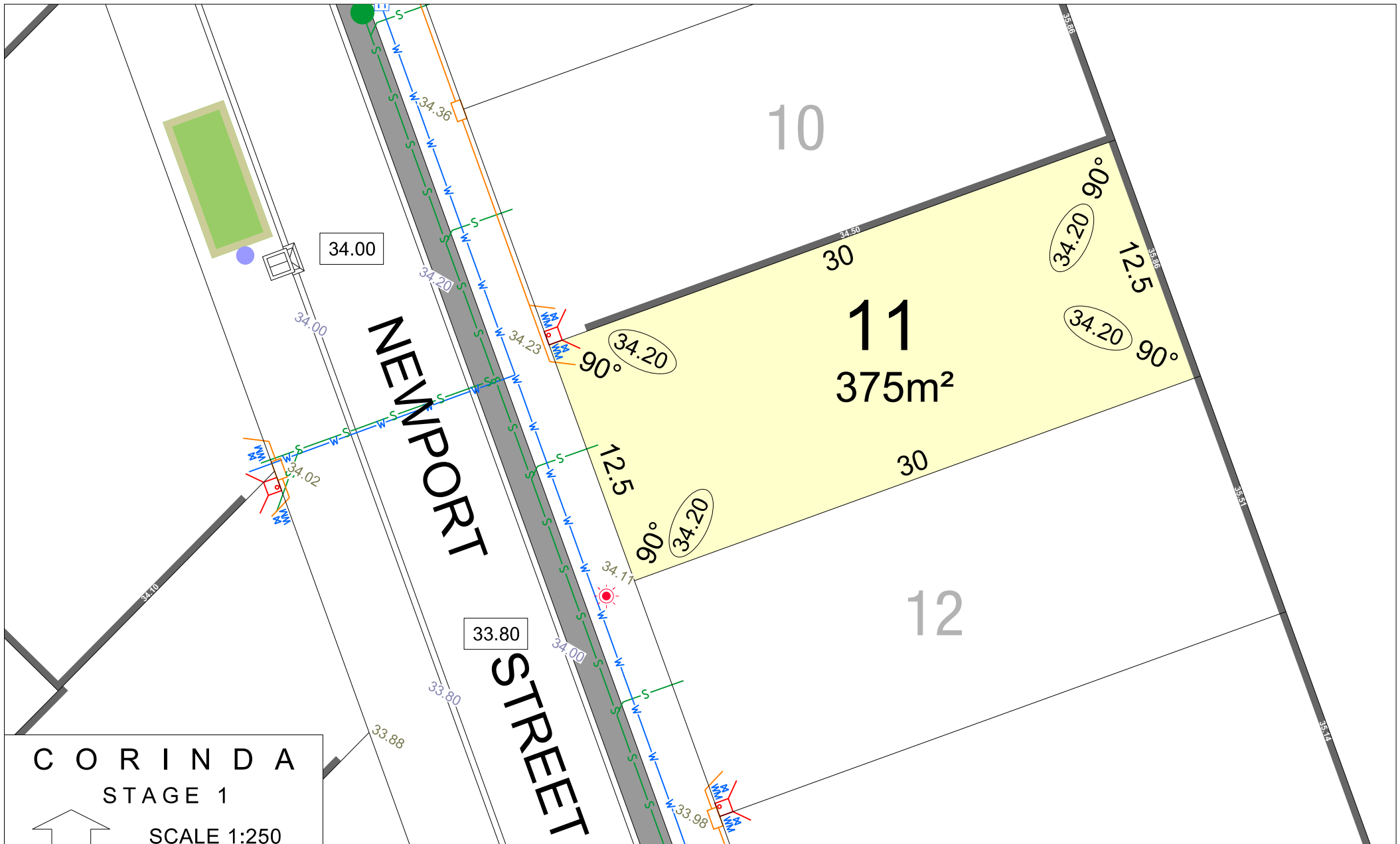
- WATER
- WATER METER
- DEFERRED WATER SERVICE
- VALVE / HYDRANT

- DRAINAGE
- NBN CONNECTION
- DESIGNATED GARAGE LOCATION
- CROSS OVER

- POWER DOME MINI PILLAR
- POWER DOME UNIVERSAL PILLAR
- STREETLIGHTS
- SEWER / MANHOLE

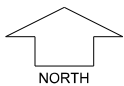
- 26.54 RETAINING WALL & HEIGHT
- 26.54 RETAINING WALL WITH DROP FOOTING & HEIGHT
- ACCESS RESTRICTION
- SUBSOIL DRAINAGE PIT

- 24.99 TOP OF KERB HEIGHT
- 26.16 SPOT LEVEL
- 34.50 PAD LEVEL
- 25.40 ROAD LEVEL
- RAIN GARDEN



CORINDA STAGE 1

SCALE 1:250



MNG. Ref: 103986lip-005b Date: 23/07/2021
 Depicted information subject to approvals and survey.
 All dimensions and areas are subject to survey. The particulars on this brochure are supplied for Information only and shall not be taken as a representation in any respect on the part of the Vendor or its agent. Authorities should be consulted when services are contained within lot boundaries as building restrictions may apply. All retaining walls and associated easements are shown exaggerated for clarity.

LEGEND

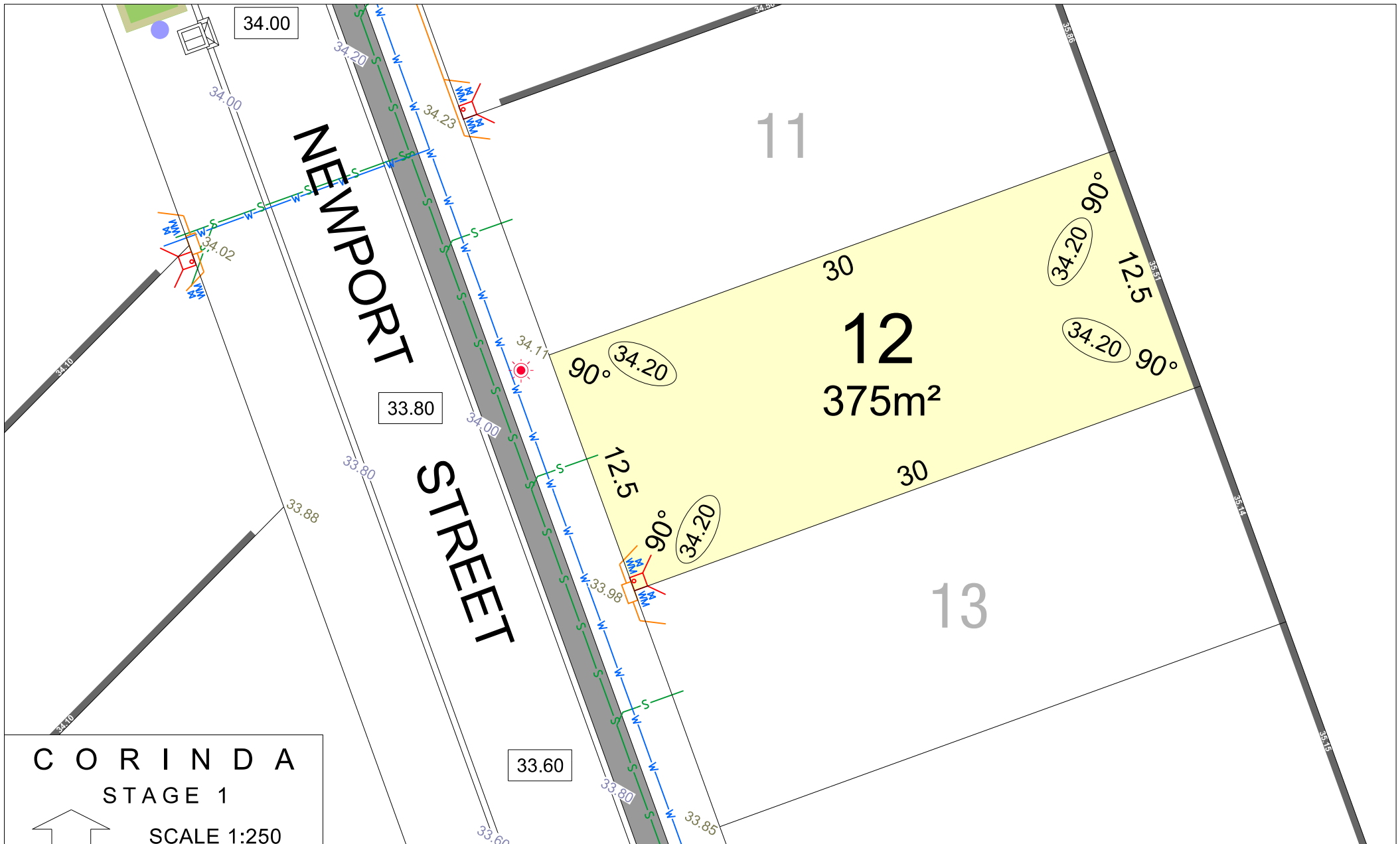
- WATER
- WM WATER METER
- "D" DEFERRED WATER SERVICE
- VALVE / HYDRANT

- DRAINAGE
- NBN CONNECTION
- DESIGNATED GARAGE LOCATION
- CROSS OVER

- POWER DOME MINI PILLAR
- POWER DOME UNIVERSAL PILLAR
- STREETLIGHTS
- SEWER / MANHOLE

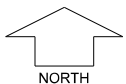
- RETAINING WALL & HEIGHT
- RETAINING WALL WITH DROP FOOTING & HEIGHT
- ACCESS RESTRICTION
- SUBSOIL DRAINAGE PIT

- TOP OF KERB HEIGHT
- SPOT LEVEL
- PAD LEVEL
- ROAD LEVEL
- RAIN GARDEN



CORINDA
STAGE 1

SCALE 1:250



MNG. Ref: 103986lip-005b Date: 23/07/2021
Depicted information subject to approvals and survey.
All dimensions and areas are subject to survey. The particulars on this brochure are supplied for Information only and shall not be taken as a representation in any respect on the part of the Vendor or its agent. Authorities should be consulted when services are contained within lot boundaries as building restrictions may apply. All retaining walls and associated easements are shown exaggerated for clarity.

LEGEND

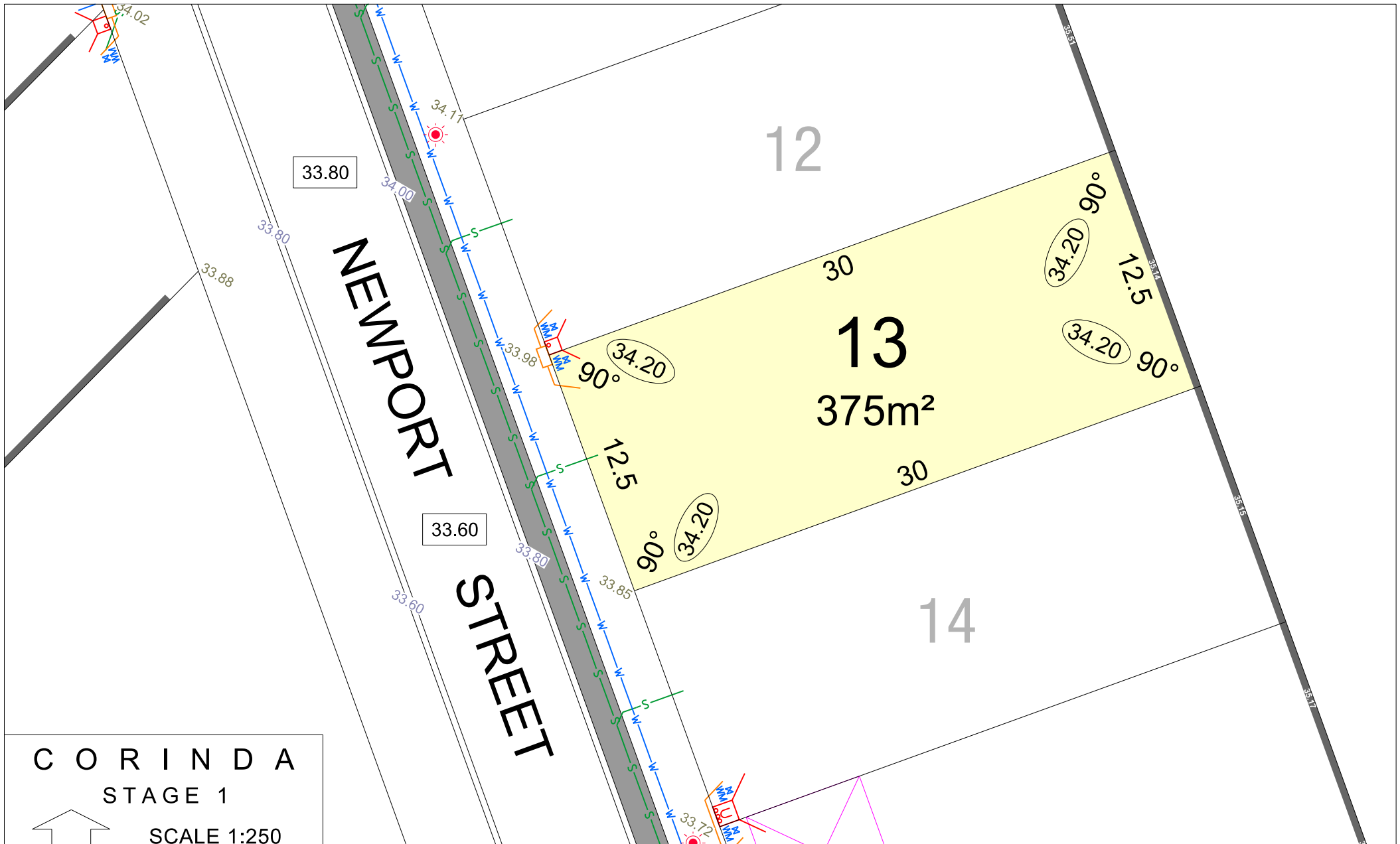
- WATER
- WATER METER
- DEFERRED WATER SERVICE
- VALVE / HYDRANT

- DRAINAGE
- NBN CONNECTION
- DESIGNATED GARAGE LOCATION
- CROSS OVER

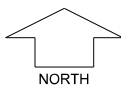
- POWER DOME MINI PILLAR
- POWER DOME UNIVERSAL PILLAR
- STREETLIGHTS
- SEWER / MANHOLE

- RETAINING WALL & HEIGHT
- RETAINING WALL WITH DROP FOOTING & HEIGHT
- ACCESS RESTRICTION
- SUBSOIL DRAINAGE PIT

- TOP OF KERB HEIGHT
- SPOT LEVEL
- PAD LEVEL
- ROAD LEVEL
- RAIN GARDEN



CORINDA STAGE 1



SCALE 1:250

MNG. Ref: 103986lip-005b Date: 23/07/2021
Depicted information subject to approvals and survey.
All dimensions and areas are subject to survey. The particulars on this brochure are supplied for Information only and shall not be taken as a representation in any respect on the part of the Vendor or its agent. Authorities should be consulted when services are contained within lot boundaries as building restrictions may apply. All retaining walls and associated easements are shown exaggerated for clarity.

LEGEND

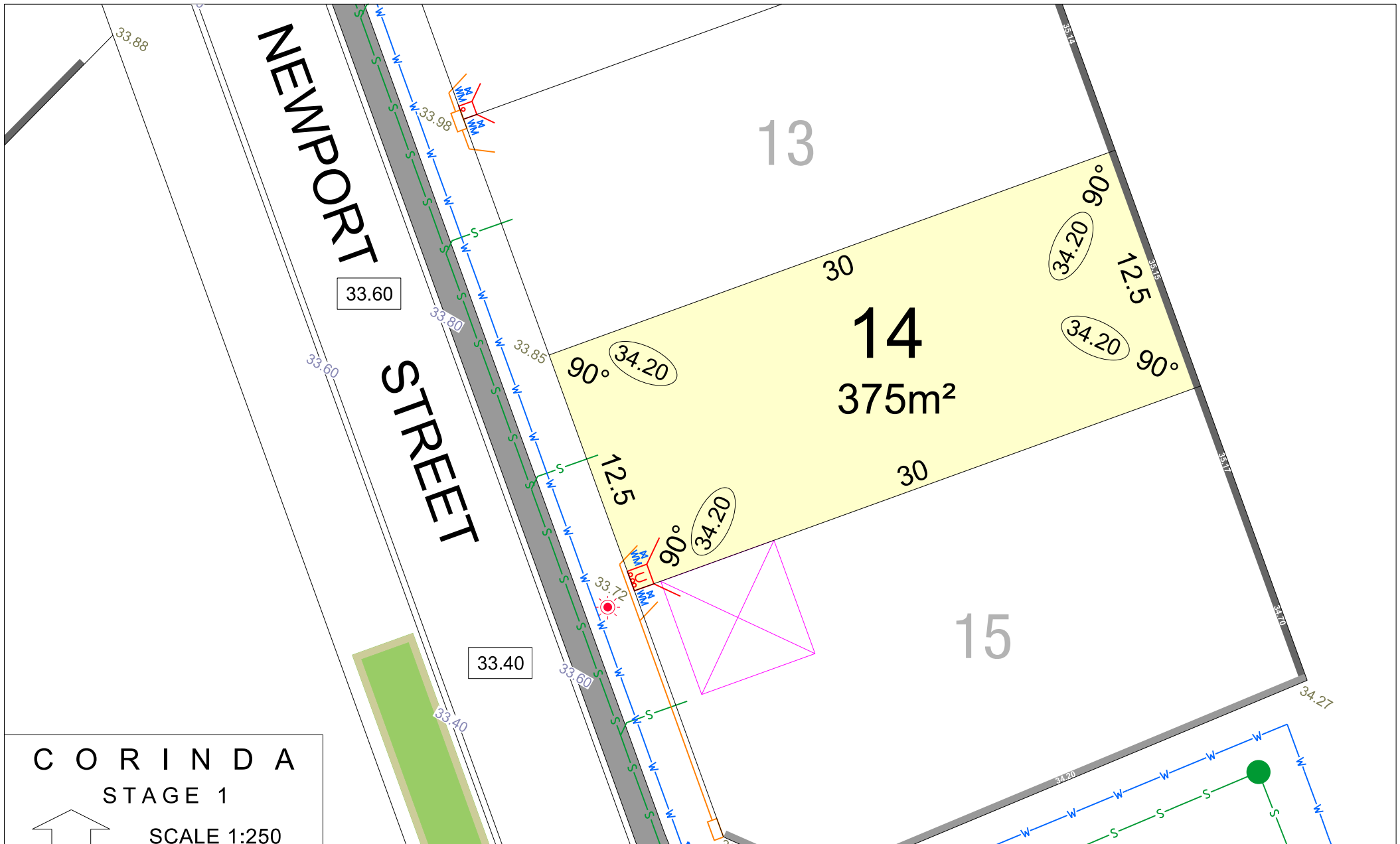
- WATER
- WM WATER METER
- "D" DEFERRED WATER SERVICE
- VH VALVE / HYDRANT

- DRAINAGE
- NBN CONNECTION
- DESIGNATED GARAGE LOCATION
- CROSS OVER

- POWER DOME MINI PILLAR
- POWER DOME UNIVERSAL PILLAR
- STREETLIGHTS
- SEWER / MANHOLE

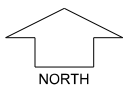
- RETAINING WALL & HEIGHT
- RETAINING WALL WITH DROP FOOTING & HEIGHT
- ACCESS RESTRICTION
- SUBSOIL DRAINAGE PIT

- TOP OF KERB HEIGHT
- SPOT LEVEL
- PAD LEVEL
- ROAD LEVEL
- RAIN GARDEN



CORINDA STAGE 1

SCALE 1:250



MNG. Ref: 103986lip-005b Date: 23/07/2021
 Depicted information subject to approvals and survey.
 All dimensions and areas are subject to survey. The particulars on this brochure are supplied for Information only and shall not be taken as a representation in any respect on the part of the Vendor or its agent. Authorities should be consulted when services are contained within lot boundaries as building restrictions may apply. All retaining walls and associated easements are shown exaggerated for clarity.

LEGEND

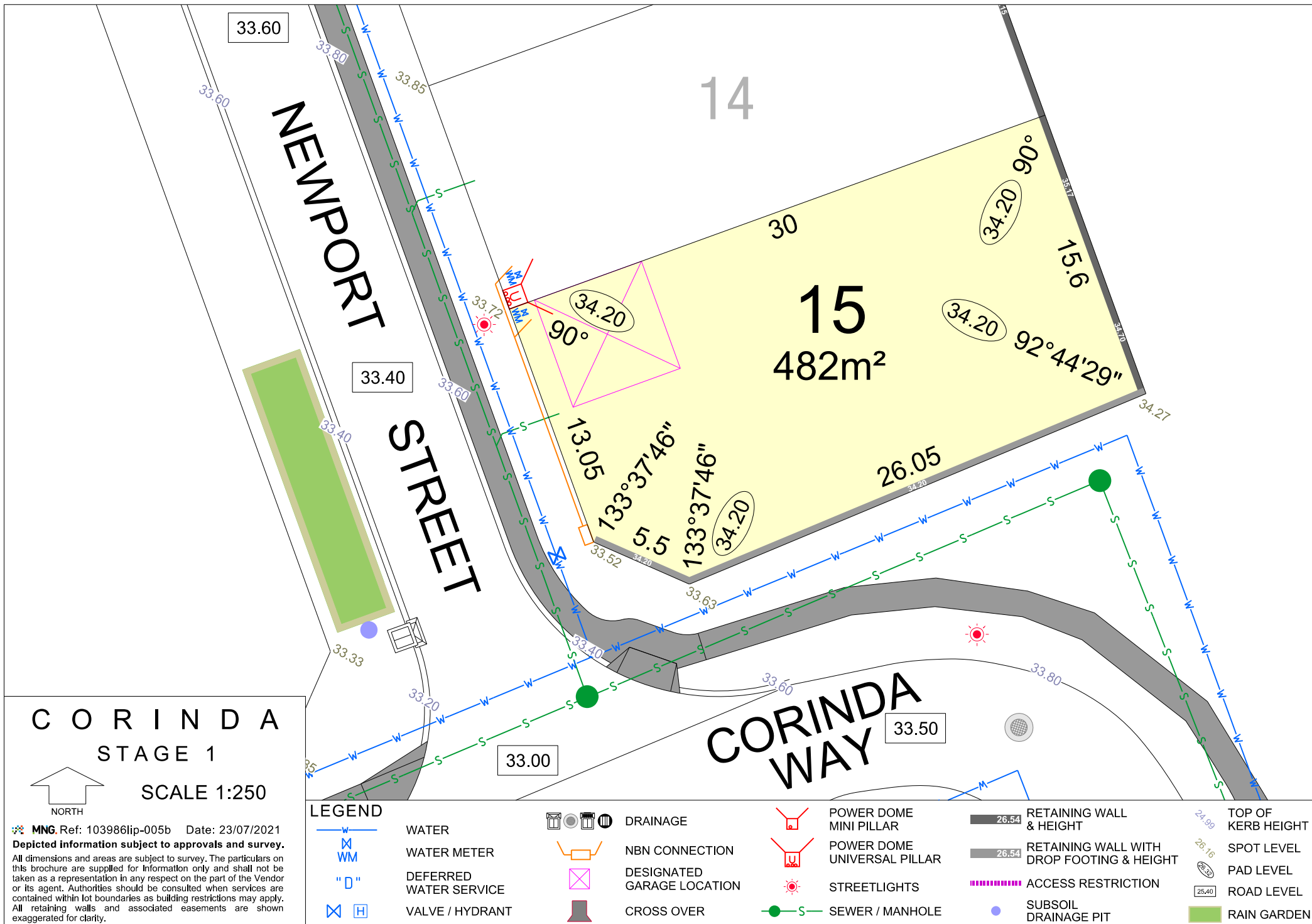
- WATER
- WATER METER
- DEFERRED WATER SERVICE
- VALVE / HYDRANT

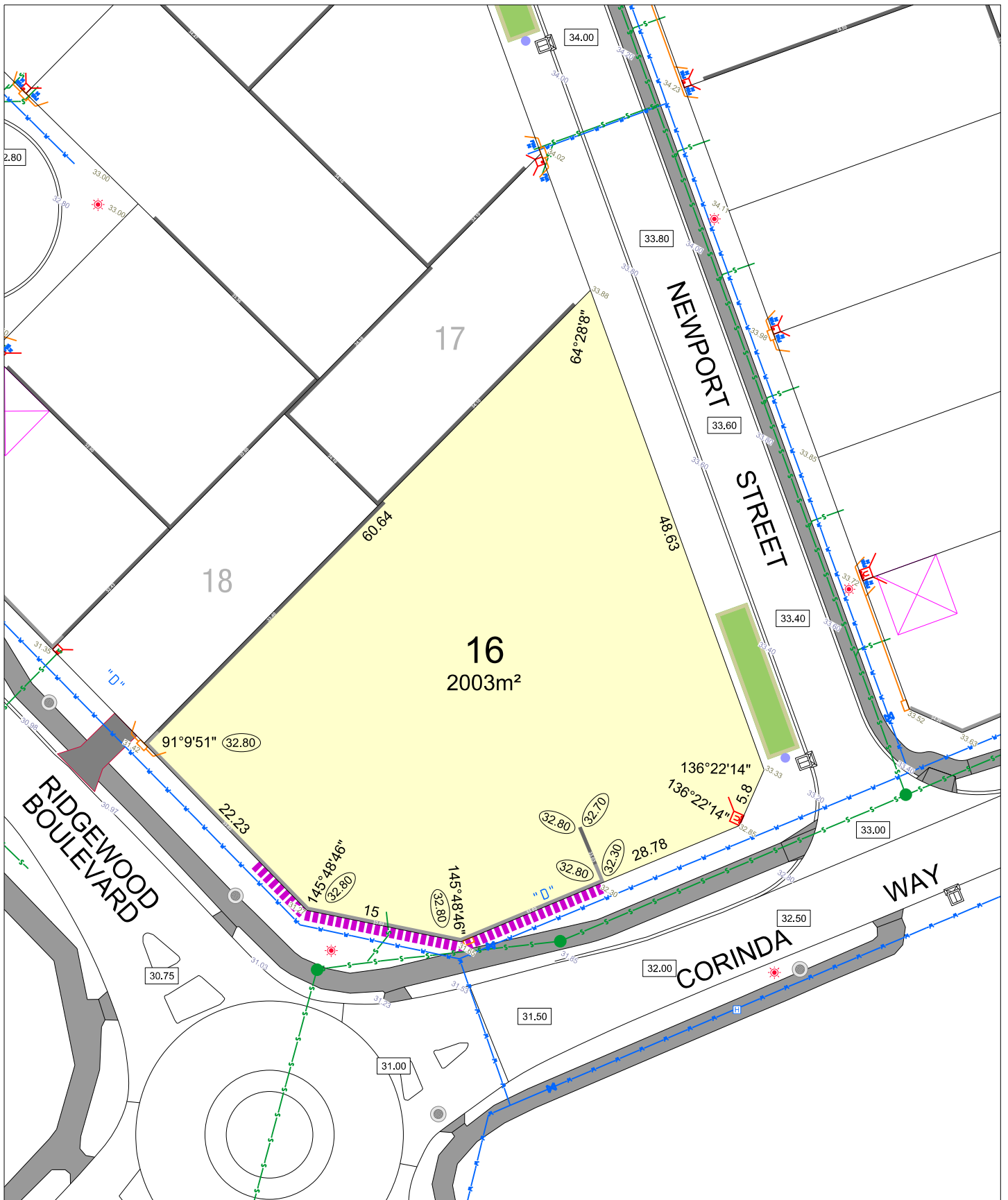
- DRAINAGE
- NBN CONNECTION
- DESIGNATED GARAGE LOCATION
- CROSS OVER

- POWER DOME MINI PILLAR
- POWER DOME UNIVERSAL PILLAR
- STREETLIGHTS
- SEWER / MANHOLE

- RETAINING WALL & HEIGHT
- RETAINING WALL WITH DROP FOOTING & HEIGHT
- ACCESS RESTRICTION
- SUBSOIL DRAINAGE PIT

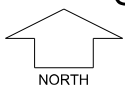
- TOP OF KERB HEIGHT
- SPOT LEVEL
- PAD LEVEL
- ROAD LEVEL
- RAIN GARDEN





CORINDA STAGE 1

SCALE 1:500



MNG Ref: 103986lip-005b Date: 23/07/2021

Depleted Information subject to approvals and survey.

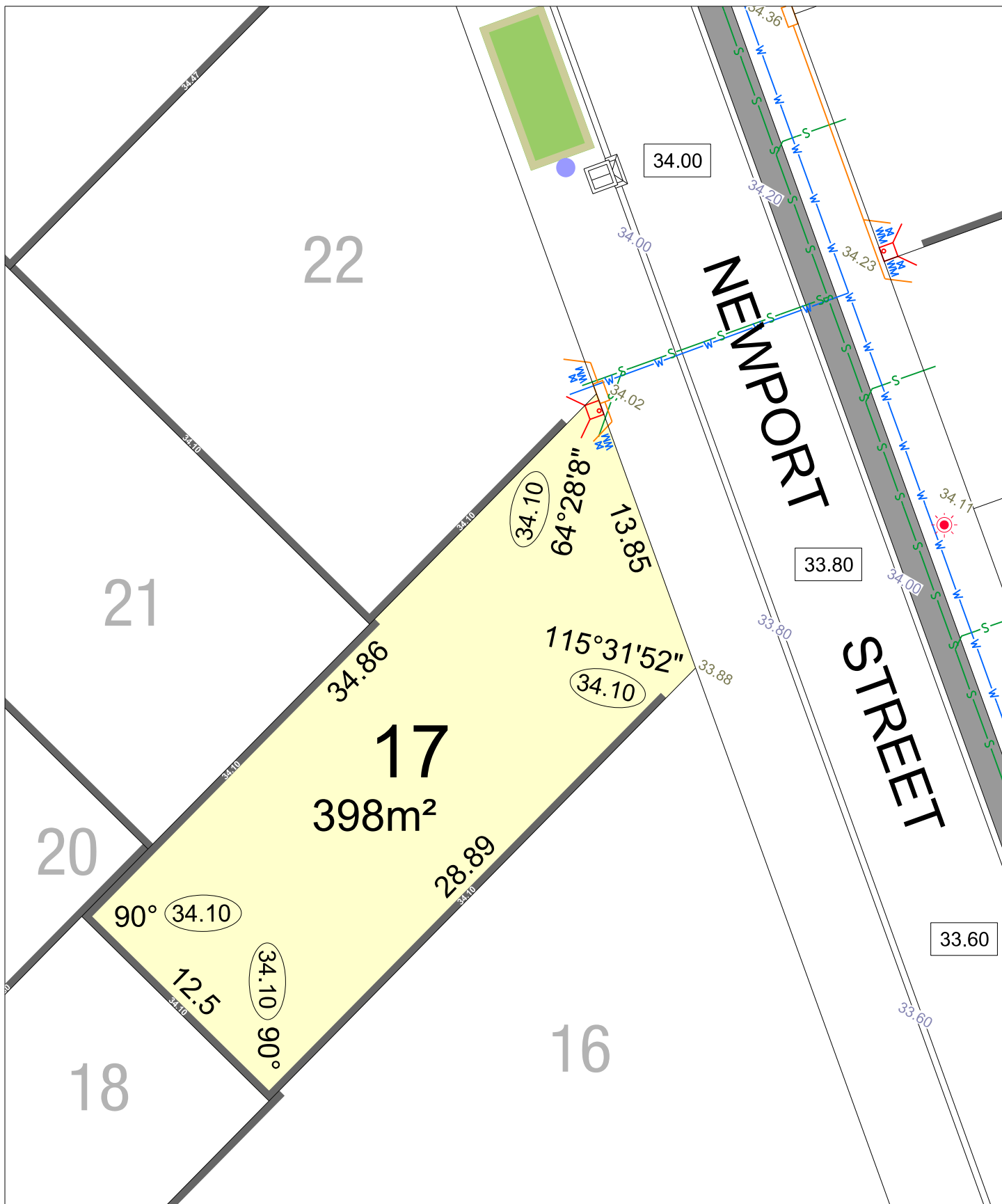
All dimensions and areas are subject to survey. The particulars on this brochure are supplied for Information only and shall not be taken as a representation in any respect on the part of the Vendor or its agent. Authorities should be consulted when services are contained within lot boundaries as building restrictions may apply. All retaining walls and associated easements are shown exaggerated for clarity.

LEGEND

- WATER
- WATER METER
- DEFERRED WATER SERVICE
- VALVE / HYDRANT
- DRAINAGE
- DESIGNATED GARAGE LOCATION

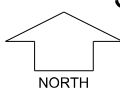
- POWER DOME MINI PILLAR
- POWER DOME UNIVERSAL PILLAR
- STREETLIGHTS
- SEWER / MANHOLE
- ACCESS RESTRICTION
- RETAINING WALL & HEIGHT
- RETAINING WALL WITH DROP FOOTING & HEIGHT

- TOP OF KERB HEIGHT
- SPOT LEVEL
- PAD LEVEL
- ROAD LEVEL
- NBN CONNECTION
- SUBSOIL DRAINAGE PIT
- RAIN GARDEN
- CROSS OVER



CORINDA STAGE 1

SCALE 1:250



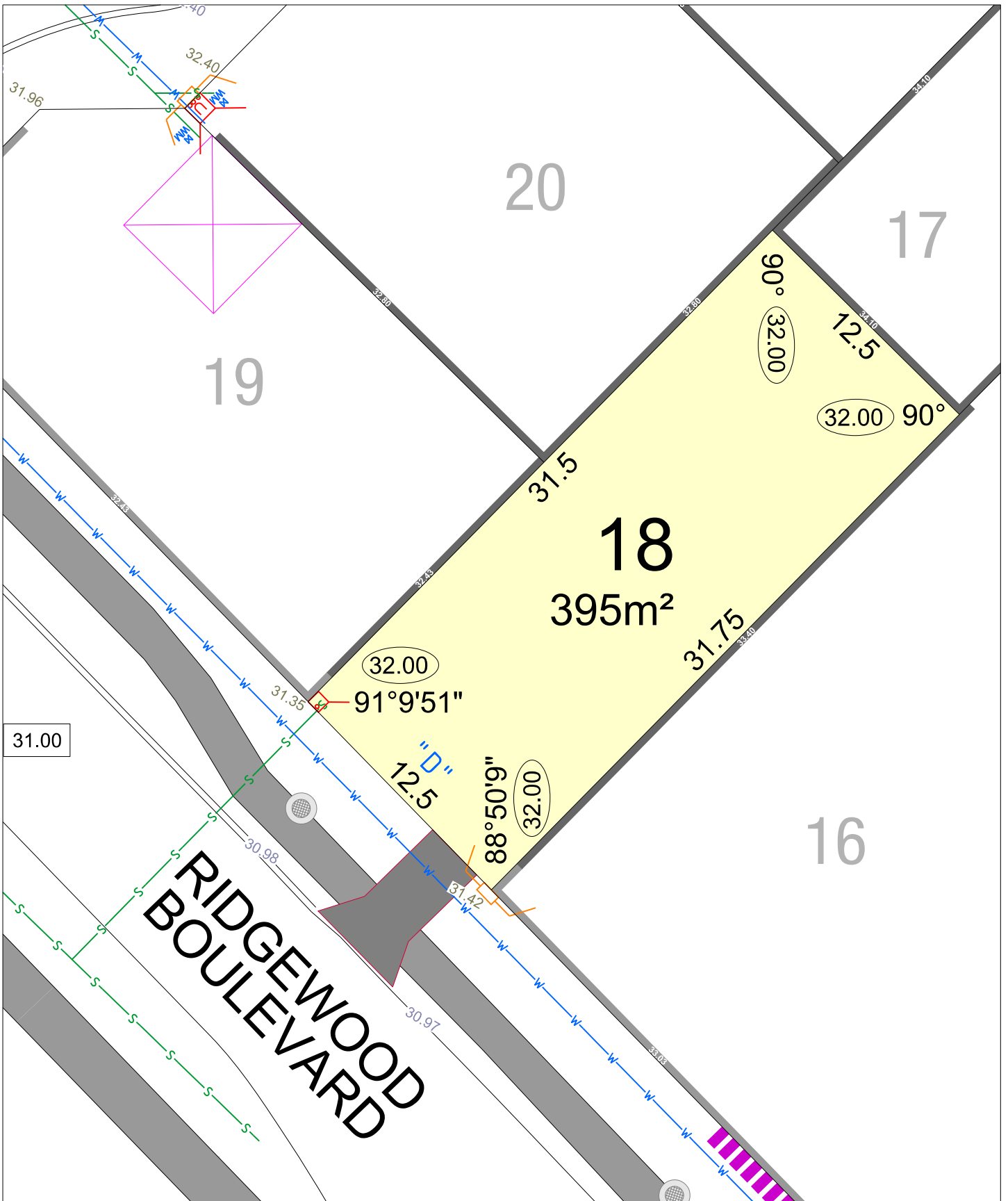
MNG Ref: 103986lip-005b Date: 23/07/2021

Depicted Information subject to approvals and survey.

All dimensions and areas are subject to survey. The particulars on this brochure are supplied for Information only and shall not be taken as a representation in any respect on the part of the Vendor or its agent. Authorities should be consulted when services are contained within lot boundaries as building restrictions may apply. All retaining walls and associated easements are shown exaggerated for clarity.

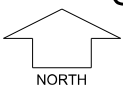
LEGEND

	WATER		POWER DOME MINI PILLAR		SEWER / MANHOLE		NBN CONNECTION
	WATER METER		POWER DOME UNIVERSAL PILLAR		STREETLIGHTS		SUBSOIL DRAINAGE PIT
	DEFERRED WATER SERVICE		STREETLIGHTS		ACCESS RESTRICTION		RAIN GARDEN
	VALVE / HYDRANT		STREETLIGHTS		RETAINING WALL & HEIGHT		CROSS OVER
	VALVE / HYDRANT		STREETLIGHTS		RETAINING WALL WITH DROP FOOTING & HEIGHT		
	DRAINAGE						
	DESIGNATED GARAGE LOCATION						



CORINDA STAGE 1

SCALE 1:250



MNG Ref: 103986lip-005b Date: 23/07/2021

Depicted Information subject to approvals and survey.

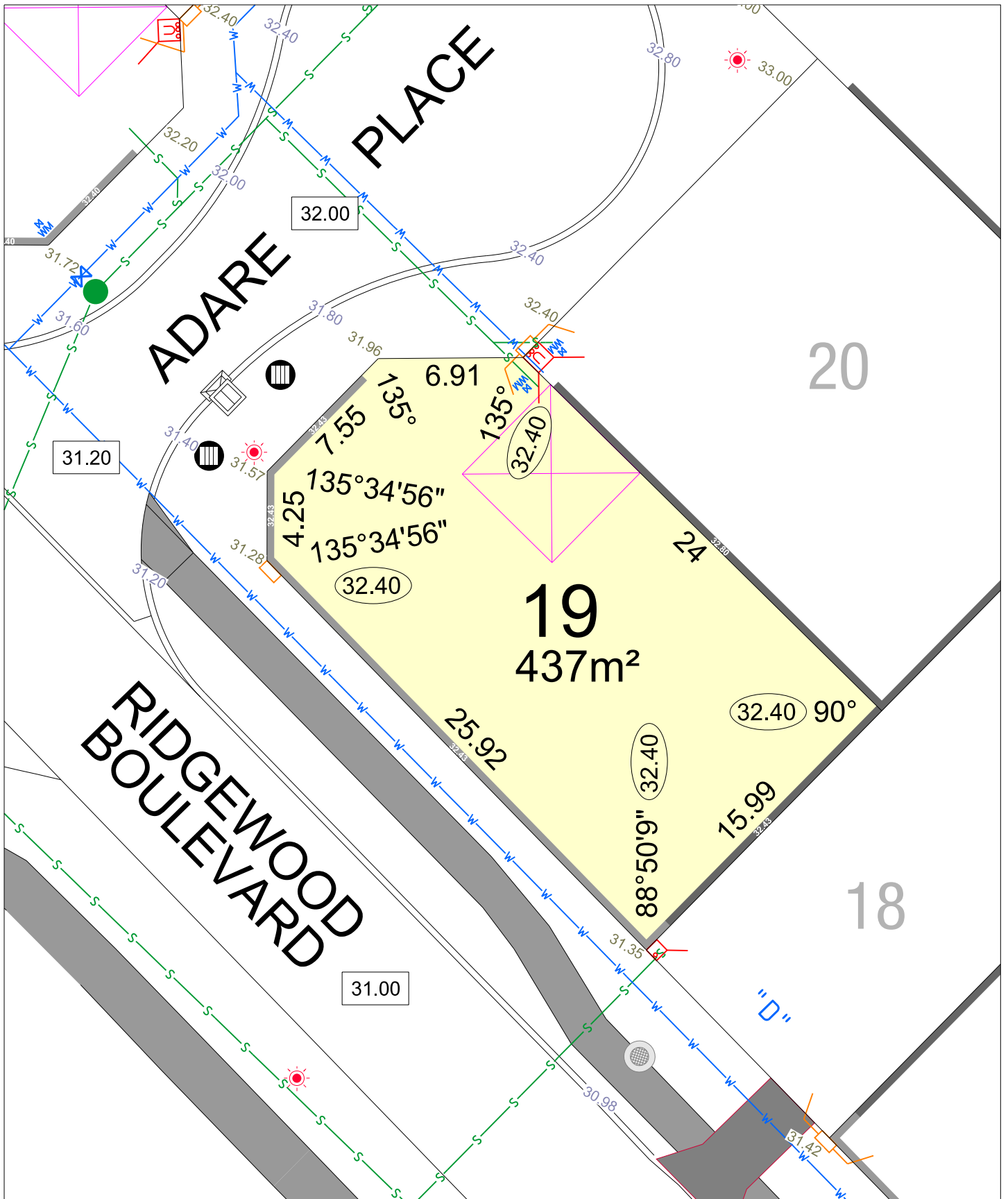
All dimensions and areas are subject to survey. The particulars on this brochure are supplied for information only and shall not be taken as a representation in any respect on the part of the Vendor or its agent. Authorities should be consulted when services are contained within lot boundaries as building restrictions may apply. All retaining walls and associated easements are shown exaggerated for clarity.

LEGEND

- WATER
- WATER METER
- DEFERRED WATER SERVICE
- VALVE / HYDRANT
- DRAINAGE
- DESIGNATED GARAGE LOCATION

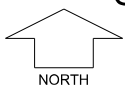
- POWER DOME MINI PILLAR
- POWER DOME UNIVERSAL PILLAR
- STREETLIGHTS
- SEWER / MANHOLE
- ACCESS RESTRICTION
- RETAINING WALL & HEIGHT
- RETAINING WALL WITH DROP FOOTING & HEIGHT

- TOP OF KERB HEIGHT
- SPOT LEVEL
- PAD LEVEL
- ROAD LEVEL
- NBN CONNECTION
- SUBSOIL DRAINAGE PIT
- RAIN GARDEN
- CROSS OVER



CORINDA STAGE 1

SCALE 1:250



MNG Ref: 103986lip-005b Date: 23/07/2021

Depicted Information subject to approvals and survey.

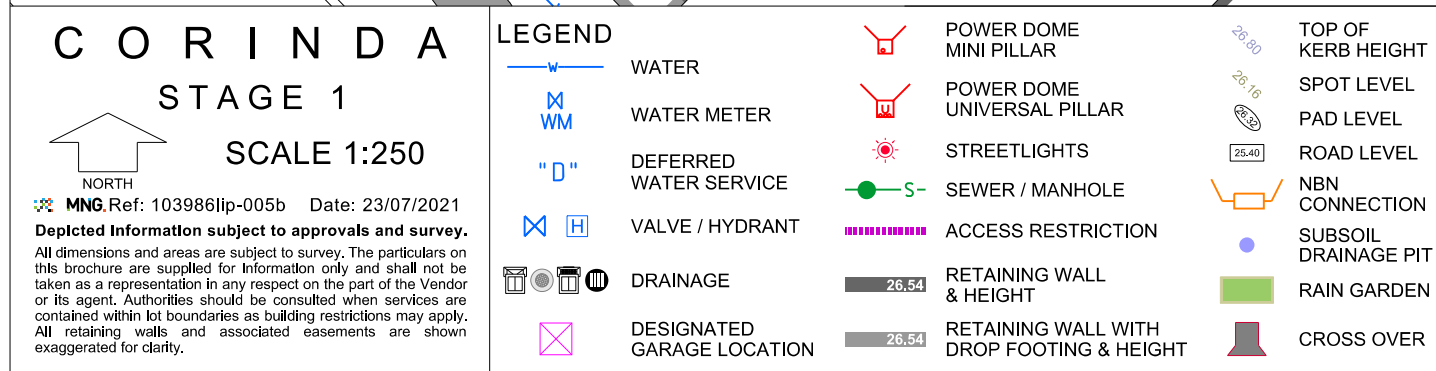
All dimensions and areas are subject to survey. The particulars on this brochure are supplied for Information only and shall not be taken as a representation in any respect on the part of the Vendor or its agent. Authorities should be consulted when services are contained within lot boundaries as building restrictions may apply. All retaining walls and associated easements are shown exaggerated for clarity.

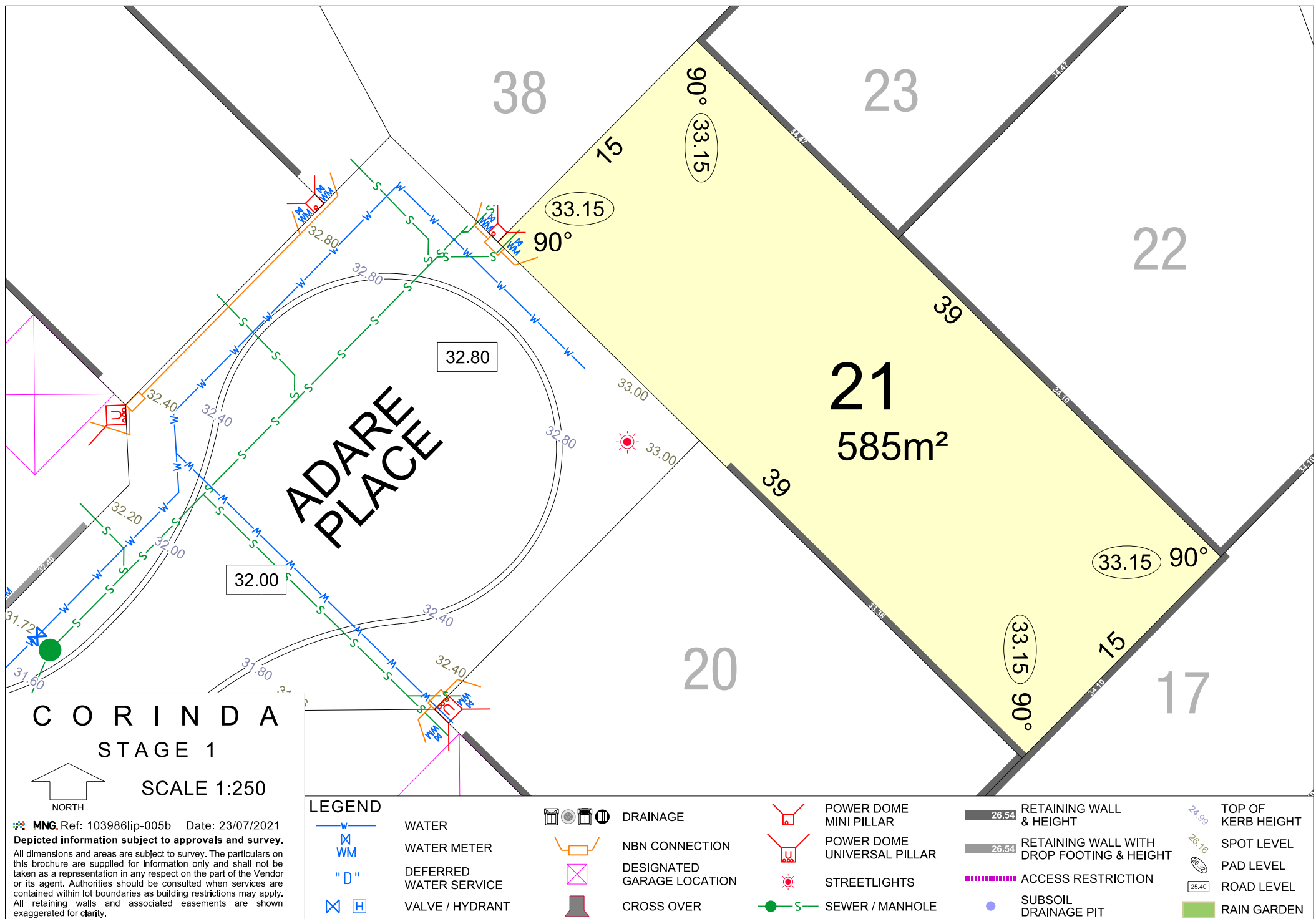
LEGEND

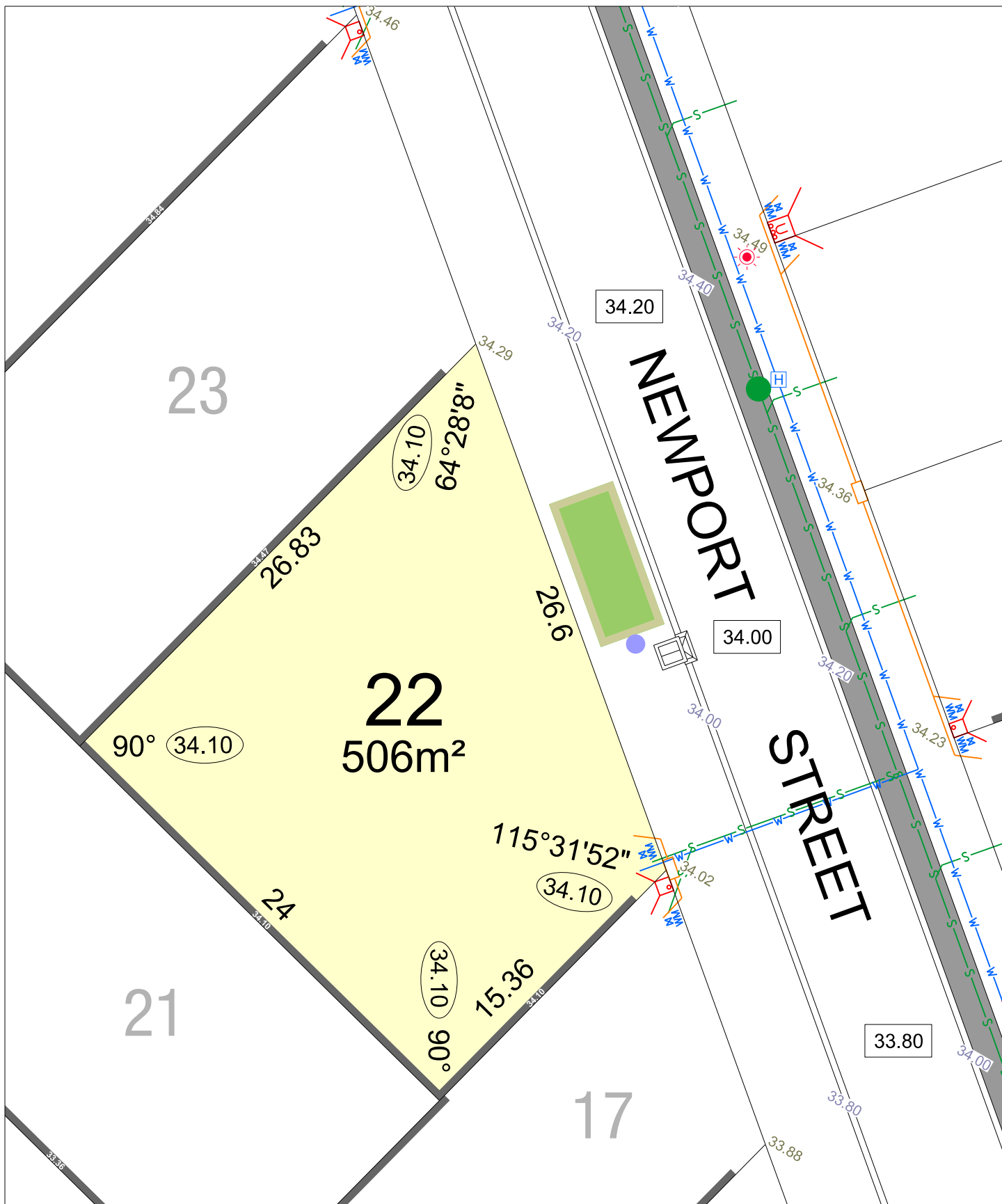
- WATER
- WATER METER
- DEFERRED WATER SERVICE
- VALVE / HYDRANT
- DRAINAGE
- DESIGNATED GARAGE LOCATION

- POWER DOME MINI PILLAR
- POWER DOME UNIVERSAL PILLAR
- STREETLIGHTS
- SEWER / MANHOLE
- ACCESS RESTRICTION
- RETAINING WALL & HEIGHT
- RETAINING WALL WITH DROP FOOTING & HEIGHT

- TOP OF KERB HEIGHT
- SPOT LEVEL
- PAD LEVEL
- ROAD LEVEL
- NBN CONNECTION
- SUBSOIL DRAINAGE PIT
- RAIN GARDEN
- CROSS OVER

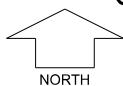






C O R I N D A STAGE 1

SCALE 1:250



MNG Ref: 103986lip-005b Date: 23/07/2021

Depicted Information subject to approvals and survey.

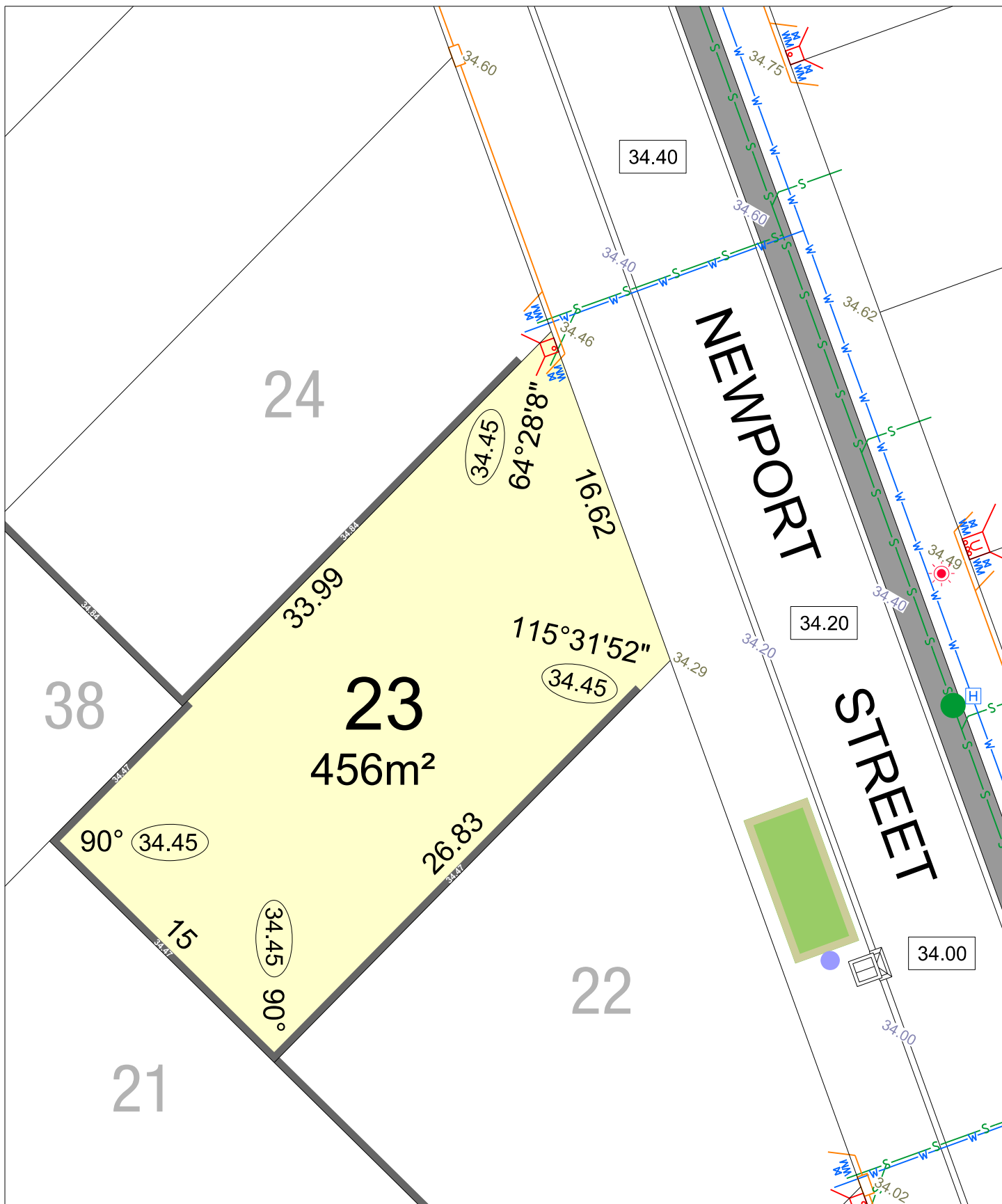
All dimensions and areas are subject to survey. The particulars on this brochure are supplied for Information only and shall not be taken as a representation in any respect on the part of the Vendor or its agent. Authorities should be consulted when services are contained within lot boundaries as building restrictions may apply. All retaining walls and associated easements are shown exaggerated for clarity.

LEGEND

- WATER
- WATER METER
- DEFERRED WATER SERVICE
- VALVE / HYDRANT
- DRAINAGE
- DESIGNATED GARAGE LOCATION
- POWER DOME MINI PILLAR
- POWER DOME UNIVERSAL PILLAR
- STREETLIGHTS
- SEWER / MANHOLE
- ACCESS RESTRICTION
- RETAINING WALL & HEIGHT
- RETAINING WALL WITH DROP FOOTING & HEIGHT

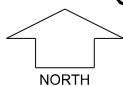
- POWER DOME MINI PILLAR
- POWER DOME UNIVERSAL PILLAR
- STREETLIGHTS
- SEWER / MANHOLE
- ACCESS RESTRICTION
- RETAINING WALL & HEIGHT
- RETAINING WALL WITH DROP FOOTING & HEIGHT

- TOP OF KERB HEIGHT
- SPOT LEVEL
- PAD LEVEL
- ROAD LEVEL
- NBN CONNECTION
- SUBSOIL DRAINAGE PIT
- RAIN GARDEN
- CROSS OVER



CORINDA STAGE 1

SCALE 1:250



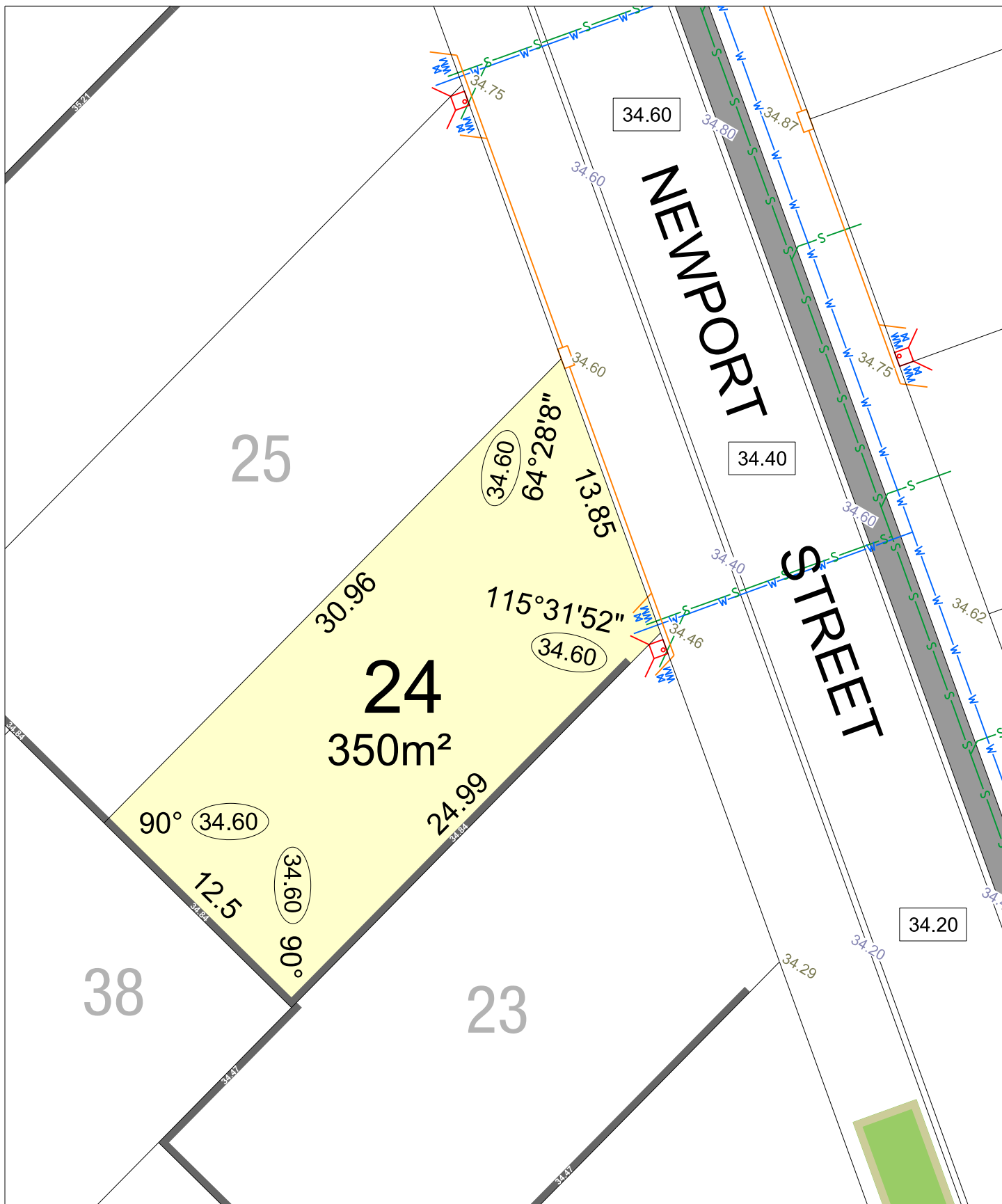
MNG Ref: 103986lip-005b Date: 23/07/2021

Depicted Information subject to approvals and survey.

All dimensions and areas are subject to survey. The particulars on this brochure are supplied for Information only and shall not be taken as a representation in any respect on the part of the Vendor or its agent. Authorities should be consulted when services are contained within lot boundaries as building restrictions may apply. All retaining walls and associated easements are shown exaggerated for clarity.

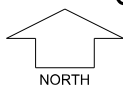
LEGEND

	WATER		POWER DOME MINI PILLAR		TOP OF KERB HEIGHT
	WATER METER		POWER DOME UNIVERSAL PILLAR		SPOT LEVEL
	DEFERRED WATER SERVICE		STREETLIGHTS		PAD LEVEL
	VALVE / HYDRANT		SEWER / MANHOLE		ROAD LEVEL
	DRAINAGE		ACCESS RESTRICTION		NBN CONNECTION
	DESIGNATED GARAGE LOCATION		RETAINING WALL & HEIGHT		SUBSOIL DRAINAGE PIT
			RETAINING WALL WITH DROP FOOTING & HEIGHT		RAIN GARDEN
					CROSS OVER



CORINDA STAGE 1

SCALE 1:250



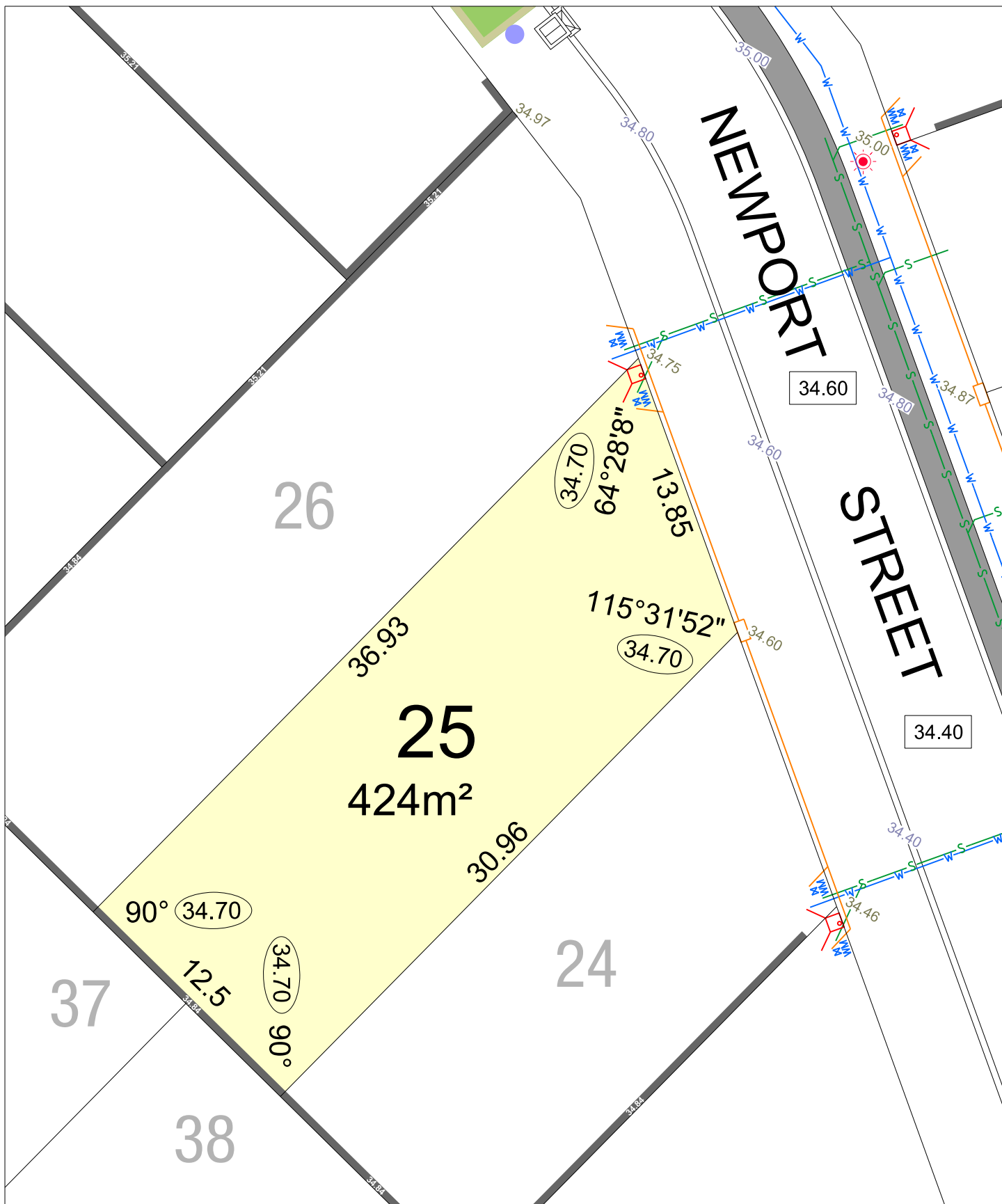
MNG Ref: 103986lip-005b Date: 23/07/2021

Depicted Information subject to approvals and survey.

All dimensions and areas are subject to survey. The particulars on this brochure are supplied for Information only and shall not be taken as a representation in any respect on the part of the Vendor or its agent. Authorities should be consulted when services are contained within lot boundaries as building restrictions may apply. All retaining walls and associated easements are shown exaggerated for clarity.

LEGEND

	WATER		POWER DOME MINI PILLAR		TOP OF KERB HEIGHT
	WATER METER		POWER DOME UNIVERSAL PILLAR		SPOT LEVEL
	DEFERRED WATER SERVICE		STREETLIGHTS		PAD LEVEL
	VALVE / HYDRANT		SEWER / MANHOLE		ROAD LEVEL
	DESIGNATED GARAGE LOCATION		ACCESS RESTRICTION		NBN CONNECTION
	DRAINAGE		RETAINING WALL & HEIGHT		SUBSOIL DRAINAGE PIT
			RETAINING WALL WITH DROP FOOTING & HEIGHT		RAIN GARDEN
					CROSS OVER



C O R I N D A

STAGE 1

SCALE 1:250

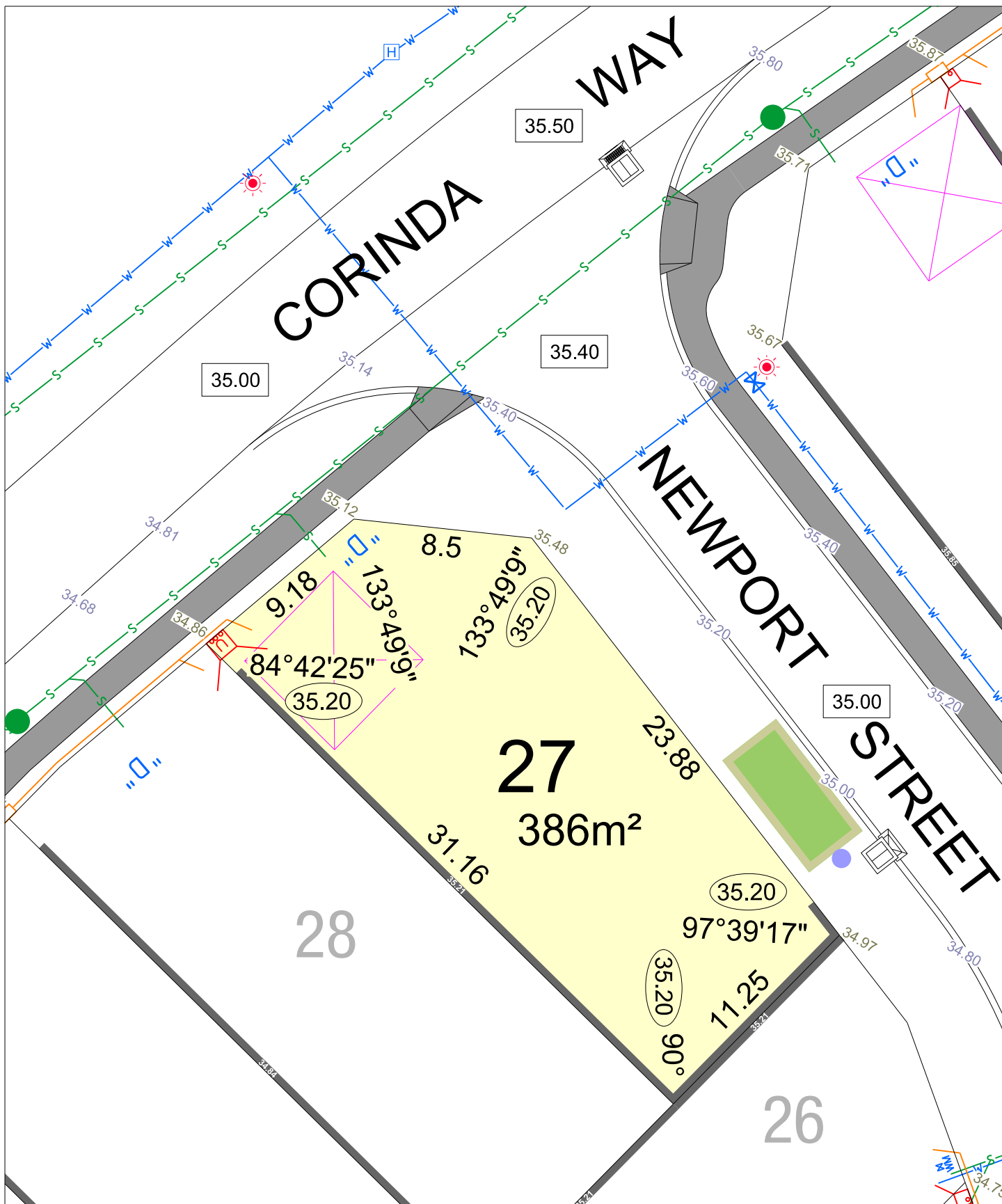
NORTH

MNG Ref: 103986lip-005b Date: 23/07/2021

Depicted Information subject to approvals and survey.

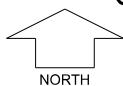
All dimensions and areas are subject to survey. The particulars on this brochure are supplied for Information only and shall not be taken as a representation in any respect on the part of the Vendor or its agent. Authorities should be consulted when services are contained within lot boundaries as building restrictions may apply. All retaining walls and associated easements are shown exaggerated for clarity.

LEGEND	
	WATER
	WATER METER
	DEFERRED WATER SERVICE
	VALVE / HYDRANT
	DRAINAGE
	DESIGNATED GARAGE LOCATION
	POWER DOME MINI PILLAR
	POWER DOME UNIVERSAL PILLAR
	STREETLIGHTS
	SEWER / MANHOLE
	ACCESS RESTRICTION
	RETAINING WALL & HEIGHT
	RETAINING WALL WITH DROP FOOTING & HEIGHT
	TOP OF KERB HEIGHT
	SPOT LEVEL
	PAD LEVEL
	ROAD LEVEL
	NBN CONNECTION
	SUBSOIL DRAINAGE PIT
	RAIN GARDEN
	CROSS OVER



CORINDA STAGE 1

SCALE 1:250



MNG Ref: 103986lip-005b Date: 23/07/2021

Depicted Information subject to approvals and survey.

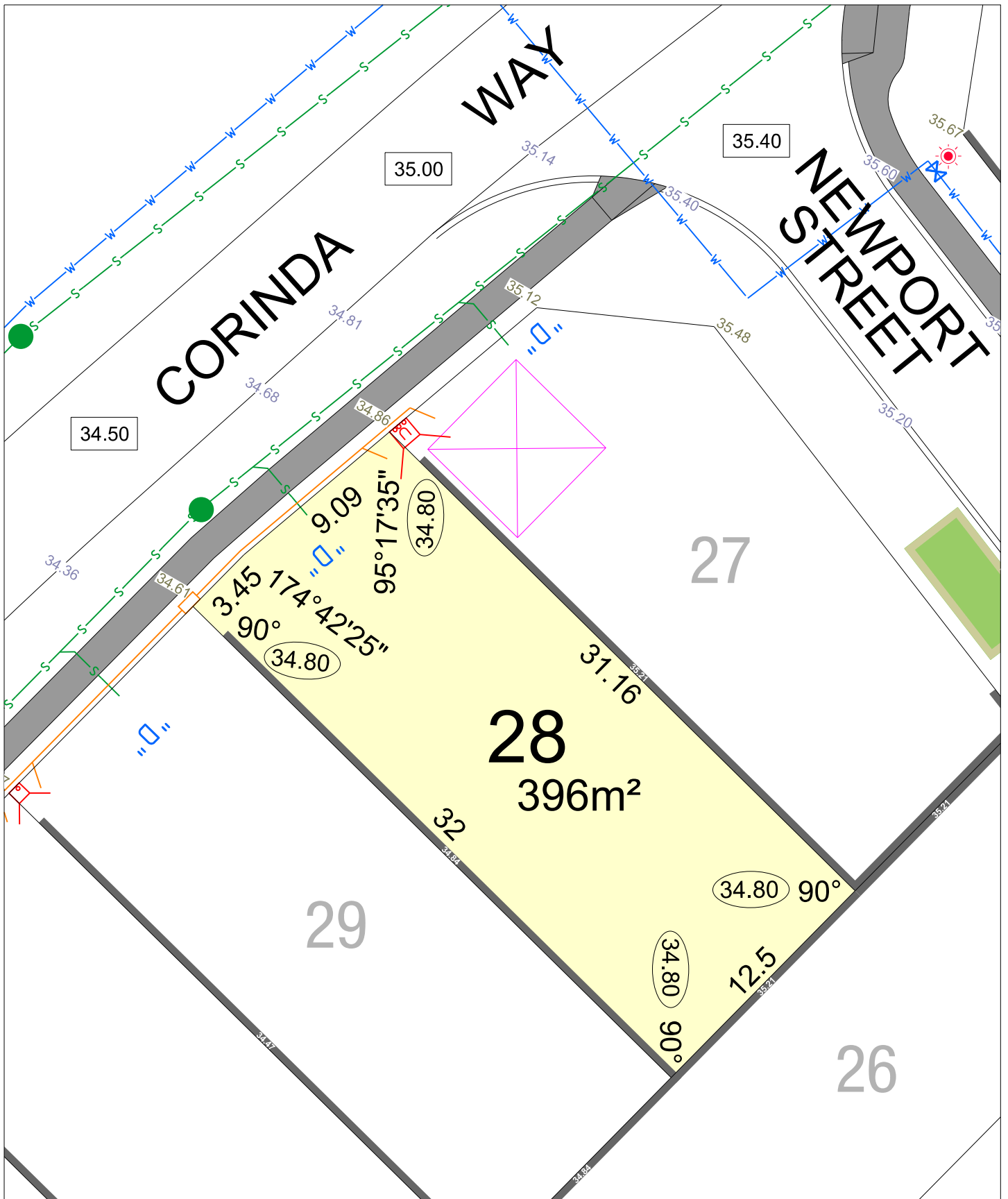
All dimensions and areas are subject to survey. The particulars on this brochure are supplied for Information only and shall not be taken as a representation in any respect on the part of the Vendor or its agent. Authorities should be consulted when services are contained within lot boundaries as building restrictions may apply. All retaining walls and associated easements are shown exaggerated for clarity.

LEGEND

- WATER
- WATER METER
- DEFERRED WATER SERVICE
- VALVE / HYDRANT
- DRAINAGE
- DESIGNATED GARAGE LOCATION

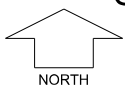
- POWER DOME MINI PILLAR
- POWER DOME UNIVERSAL PILLAR
- STREETLIGHTS
- SEWER / MANHOLE
- ACCESS RESTRICTION
- RETAINING WALL & HEIGHT
- RETAINING WALL WITH DROP FOOTING & HEIGHT

- TOP OF KERB HEIGHT
- SPOT LEVEL
- PAD LEVEL
- ROAD LEVEL
- NBN CONNECTION
- SUBSOIL DRAINAGE PIT
- RAIN GARDEN
- CROSS OVER



CORINDA STAGE 1

SCALE 1:250



MNG Ref: 103986lip-005b Date: 23/07/2021

Depicted Information subject to approvals and survey.

All dimensions and areas are subject to survey. The particulars on this brochure are supplied for Information only and shall not be taken as a representation in any respect on the part of the Vendor or its agent. Authorities should be consulted when services are contained within lot boundaries as building restrictions may apply. All retaining walls and associated easements are shown exaggerated for clarity.

LEGEND



WATER



WATER METER



DEFERRED
WATER SERVICE



VALVE / HYDRANT



DRAINAGE



DESIGNATED
GARAGE LOCATION



POWER DOME
MINI PILLAR



POWER DOME
UNIVERSAL PILLAR



STREETLIGHTS



SEWER / MANHOLE



ACCESS RESTRICTION



RETAINING WALL
& HEIGHT



RETAINING WALL WITH
DROP FOOTING & HEIGHT



TOP OF
KERB HEIGHT



SPOT LEVEL



PAD LEVEL



ROAD LEVEL



NBN
CONNECTION



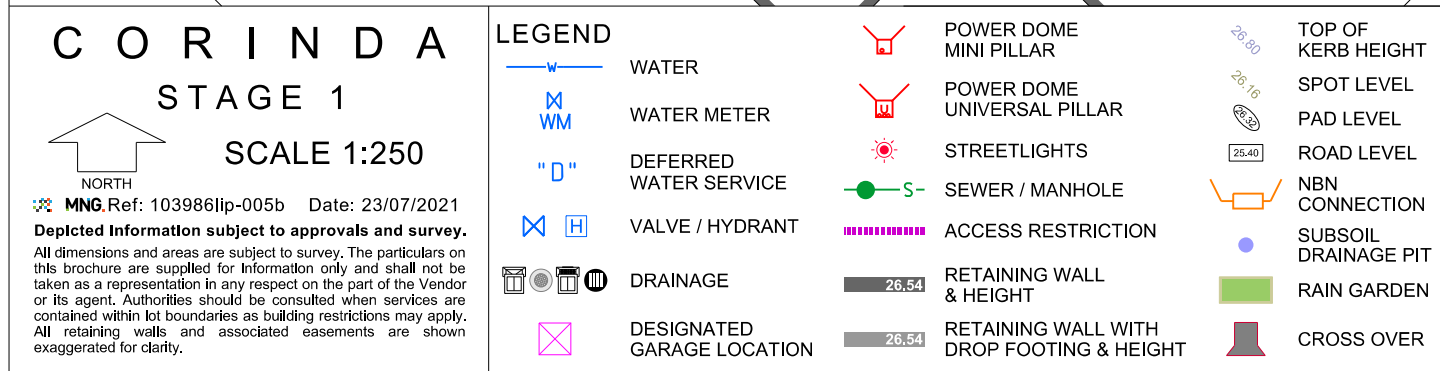
SUBSOIL
DRAINAGE PIT

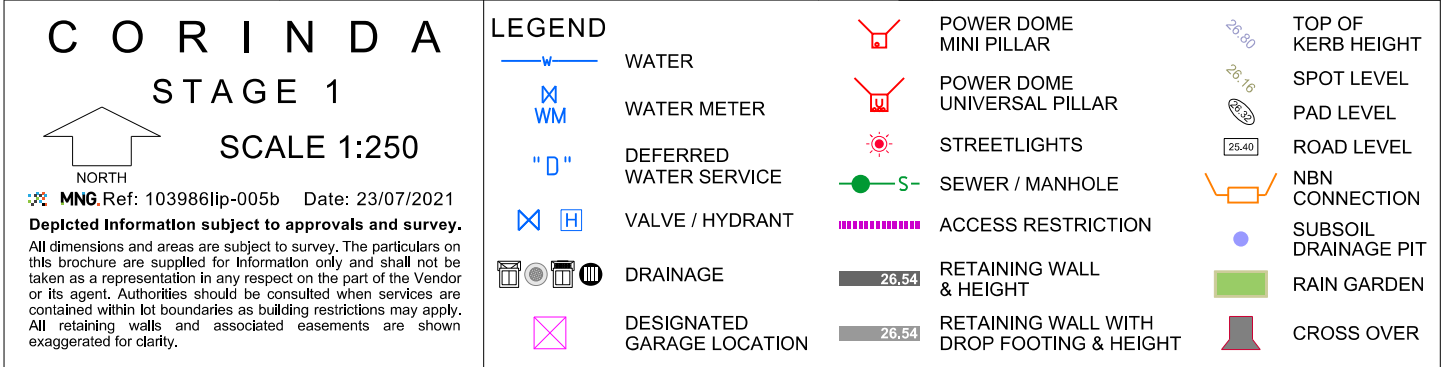


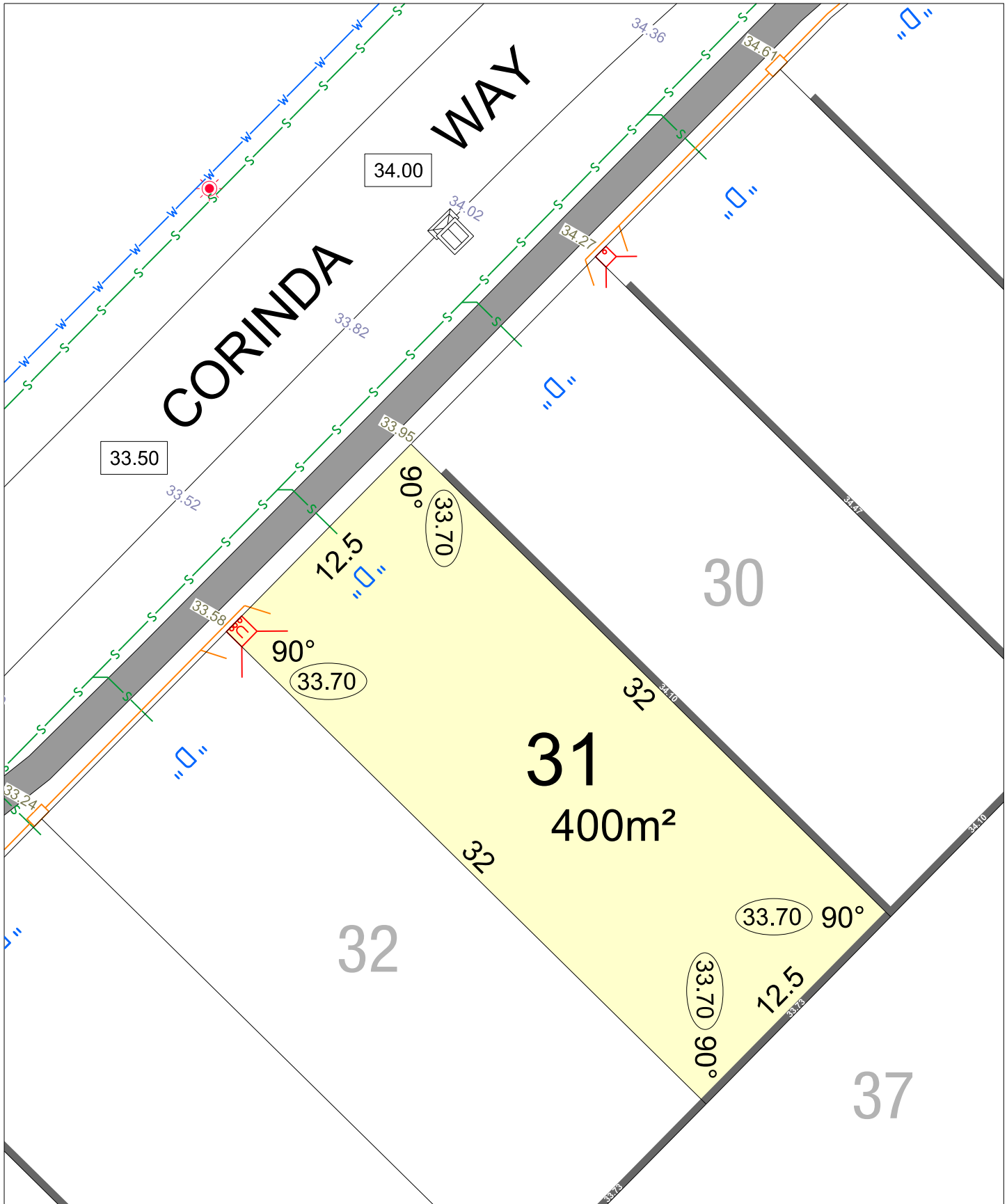
RAIN GARDEN



CROSS OVER



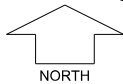




CORINDA

STAGE 1

SCALE 1:250



MNG Ref: 103986lip-005b Date: 23/07/2021

Depicted Information subject to approvals and survey.

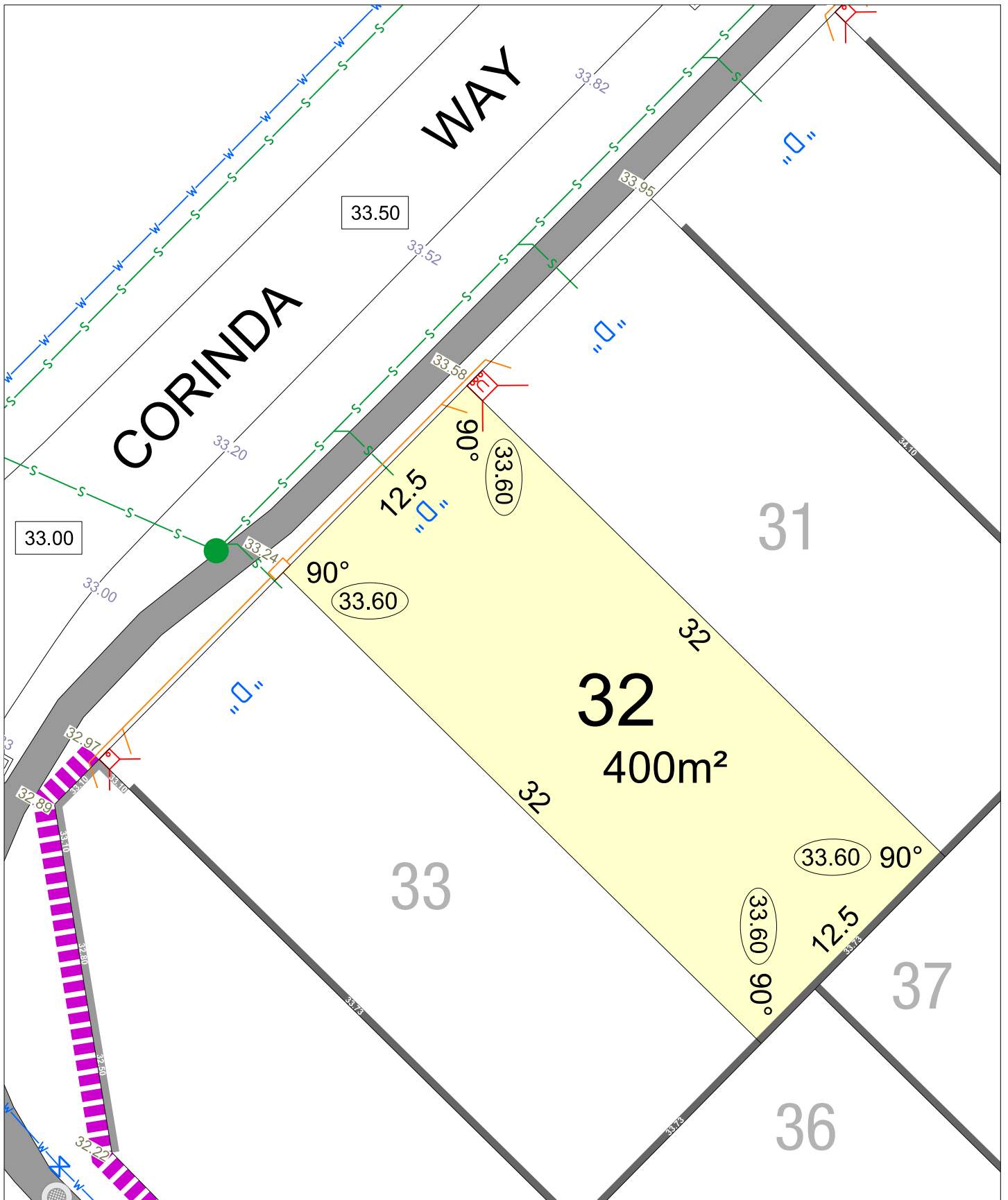
All dimensions and areas are subject to survey. The particulars on this brochure are supplied for Information only and shall not be taken as a representation in any respect on the part of the Vendor or its agent. Authorities should be consulted when services are contained within lot boundaries as building restrictions may apply. All retaining walls and associated easements are shown exaggerated for clarity.

LEGEND

- WATER
- WATER METER
- DEFERRED WATER SERVICE
- VALVE / HYDRANT
- DRAINAGE
- DESIGNATED GARAGE LOCATION

- POWER DOME MINI PILLAR
- POWER DOME UNIVERSAL PILLAR
- STREETLIGHTS
- SEWER / MANHOLE
- ACCESS RESTRICTION
- RETAINING WALL & HEIGHT
- RETAINING WALL WITH DROP FOOTING & HEIGHT

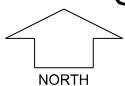
- TOP OF KERB HEIGHT
- SPOT LEVEL
- PAD LEVEL
- ROAD LEVEL
- NBN CONNECTION
- SUBSOIL DRAINAGE PIT
- RAIN GARDEN
- CROSS OVER



CORINDA

STAGE 1

SCALE 1:250



MNG Ref: 103986lip-005b Date: 23/07/2021

Depicted Information subject to approvals and survey.

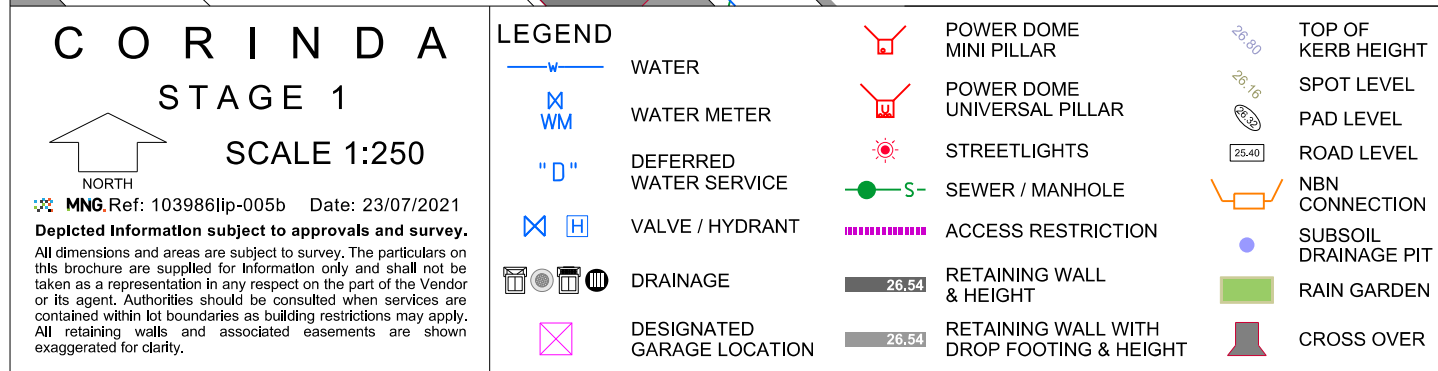
All dimensions and areas are subject to survey. The particulars on this brochure are supplied for Information only and shall not be taken as a representation in any respect on the part of the Vendor or its agent. Authorities should be consulted when services are contained within lot boundaries as building restrictions may apply. All retaining walls and associated easements are shown exaggerated for clarity.

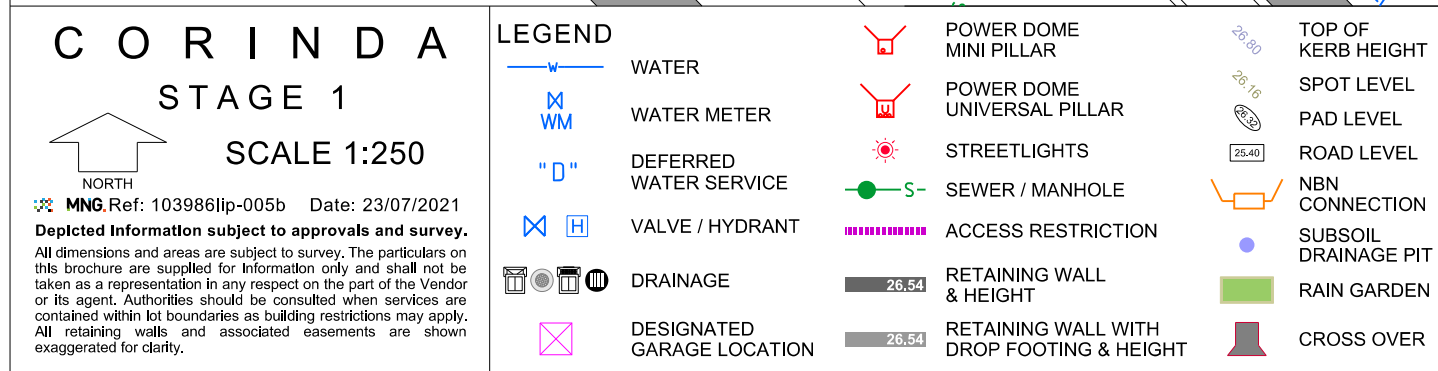
LEGEND

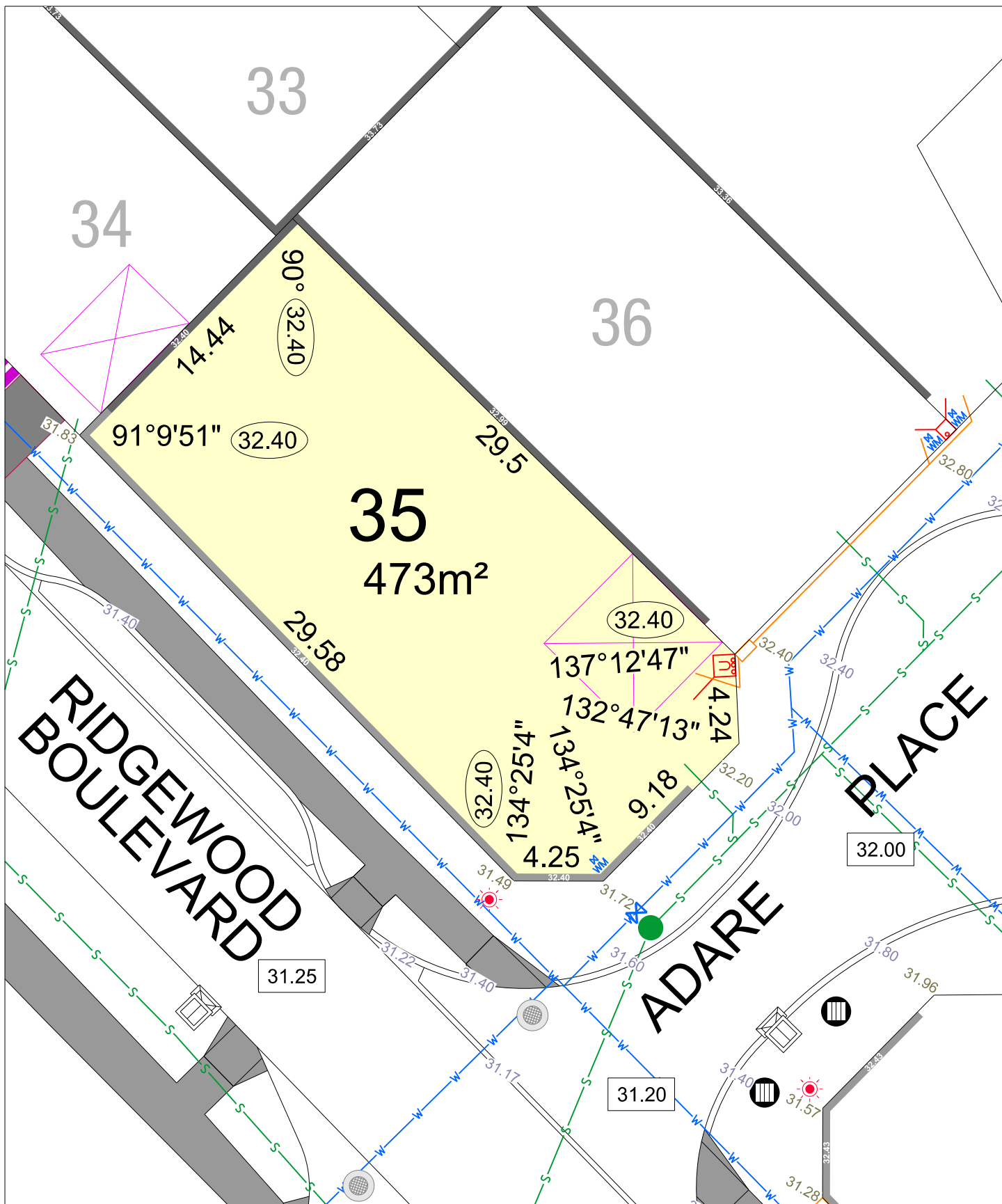
- WATER
- WATER METER
- DEFERRED WATER SERVICE
- VALVE / HYDRANT
- DRAINAGE
- DESIGNATED GARAGE LOCATION

- POWER DOME MINI PILLAR
- POWER DOME UNIVERSAL PILLAR
- STREETLIGHTS
- SEWER / MANHOLE
- ACCESS RESTRICTION
- RETAINING WALL & HEIGHT
- RETAINING WALL WITH DROP FOOTING & HEIGHT

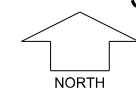
- TOP OF KERB HEIGHT
- SPOT LEVEL
- PAD LEVEL
- ROAD LEVEL
- NBN CONNECTION
- SUBSOIL DRAINAGE PIT
- RAIN GARDEN
- CROSS OVER







C O R I N D A
STAGE 1
SCALE 1:250

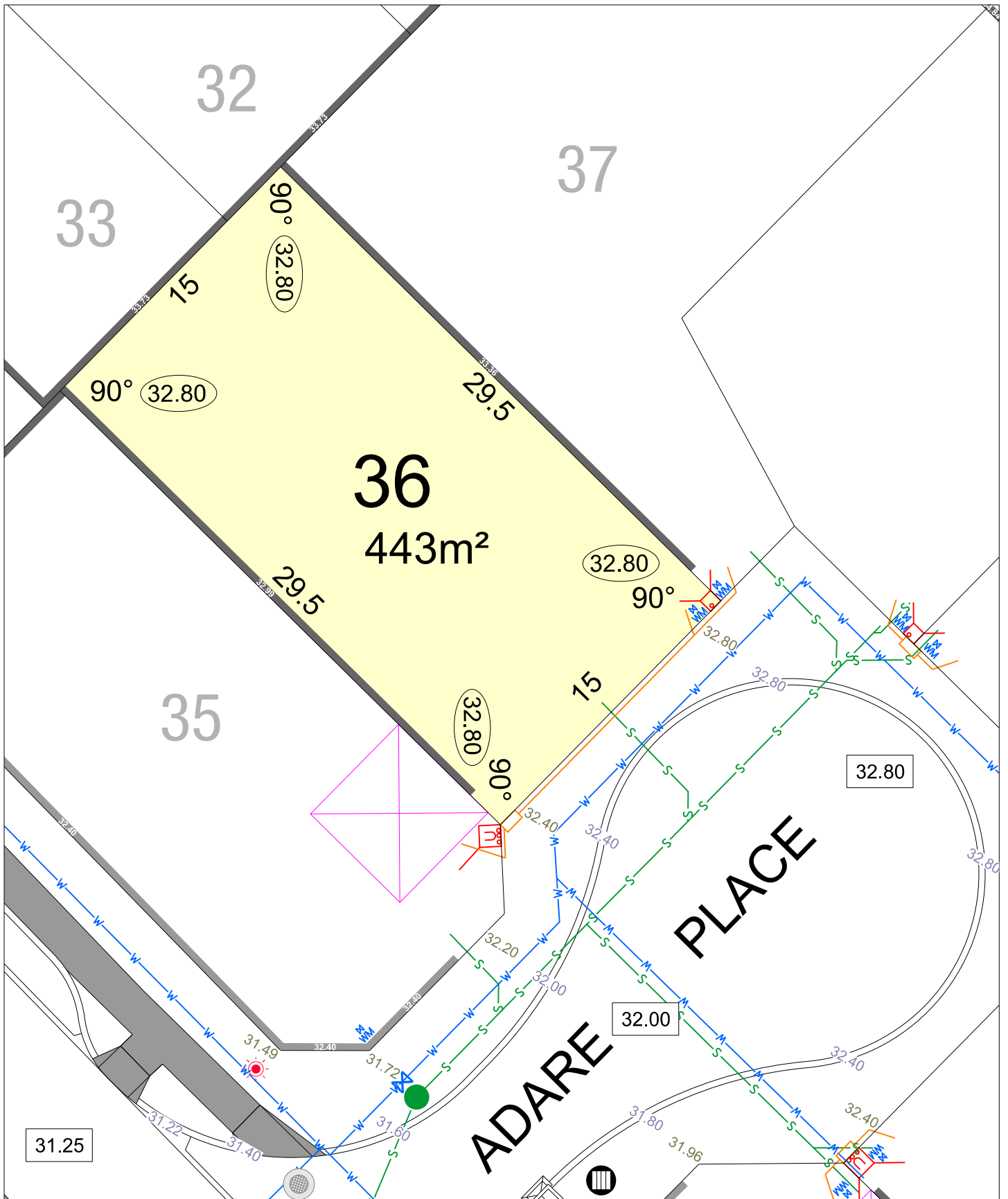


MNG Ref: 103986lip-005b Date: 23/07/2021
Depicted Information subject to approvals and survey.

All dimensions and areas are subject to survey. The particulars on this brochure are supplied for Information only and shall not be taken as a representation in any respect on the part of the Vendor or its agent. Authorities should be consulted when services are contained within lot boundaries as building restrictions may apply. All retaining walls and associated easements are shown exaggerated for clarity.

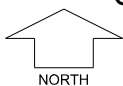
LEGEND

	WATER		POWER DOME MINI PILLAR		TOP OF KERB HEIGHT
	WATER METER		POWER DOME UNIVERSAL PILLAR		SPOT LEVEL
	DEFERRED WATER SERVICE		STREETLIGHTS		PAD LEVEL
	VALVE / HYDRANT		SEWER / MANHOLE		ROAD LEVEL
	DRAINAGE		ACCESS RESTRICTION		NBN CONNECTION
	DESIGNATED GARAGE LOCATION		RETAINING WALL & HEIGHT		SUBSOIL DRAINAGE PIT
			RETAINING WALL WITH DROP FOOTING & HEIGHT		RAIN GARDEN
					CROSS OVER



C O R I N D A STAGE 1

SCALE 1:250



MNG Ref: 103986lip-005b Date: 23/07/2021

Depicted Information subject to approvals and survey.

All dimensions and areas are subject to survey. The particulars on this brochure are supplied for Information only and shall not be taken as a representation in any respect on the part of the Vendor or its agent. Authorities should be consulted when services are contained within lot boundaries as building restrictions may apply. All retaining walls and associated easements are shown exaggerated for clarity.

LEGEND



WATER



WATER METER



DEFERRED WATER SERVICE



VALVE / HYDRANT



DRAINAGE



DESIGNATED GARAGE LOCATION



POWER DOME MINI PILLAR



POWER DOME UNIVERSAL PILLAR



STREETLIGHTS



SEWER / MANHOLE



ACCESS RESTRICTION



RETAINING WALL & HEIGHT



RETAINING WALL WITH DROP FOOTING & HEIGHT



TOP OF KERB HEIGHT



SPOT LEVEL



PAD LEVEL



ROAD LEVEL



NBN CONNECTION



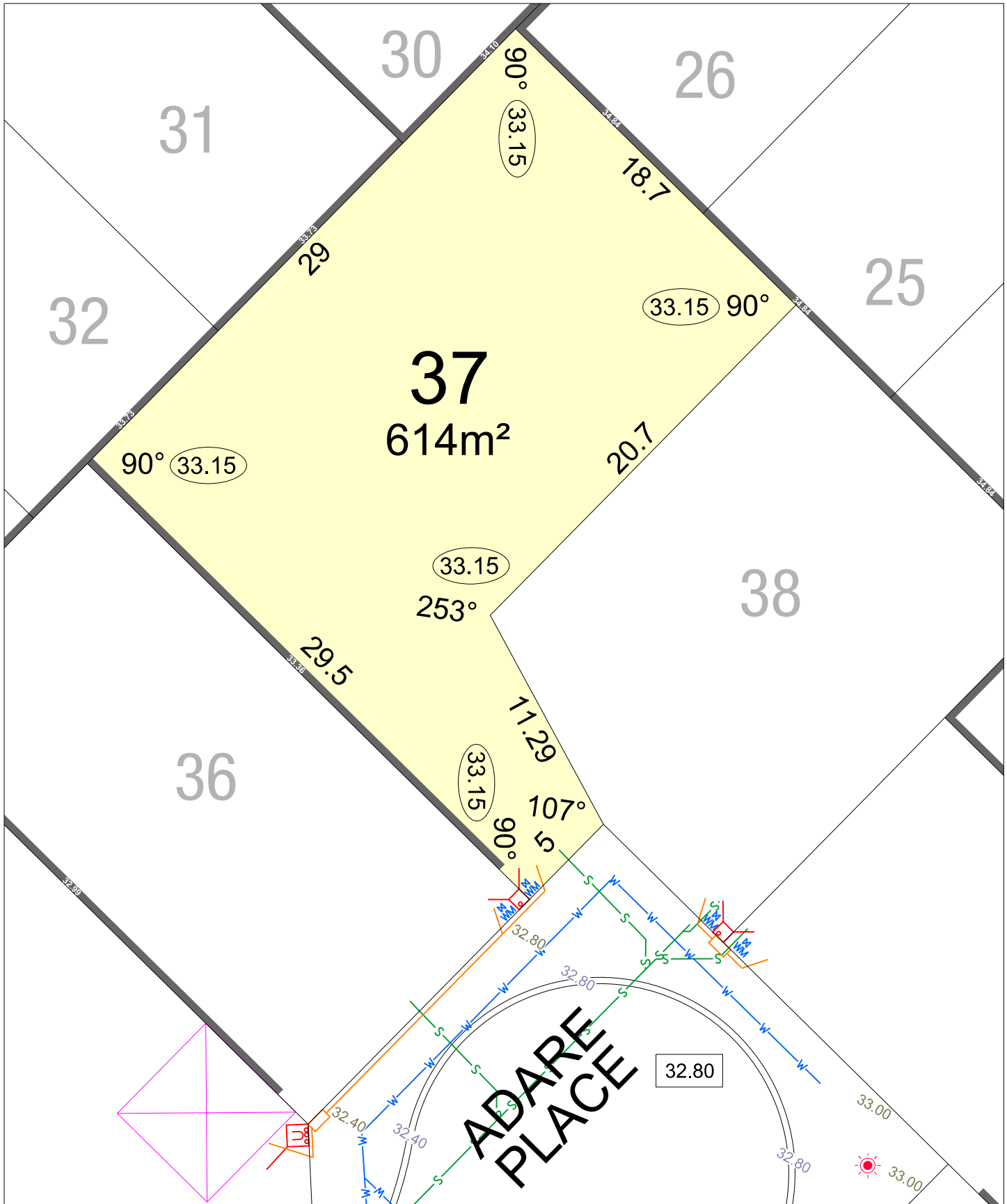
SUBSOIL DRAINAGE PIT



RAIN GARDEN

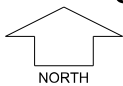


CROSS OVER



C O R I N D A
STAGE 1

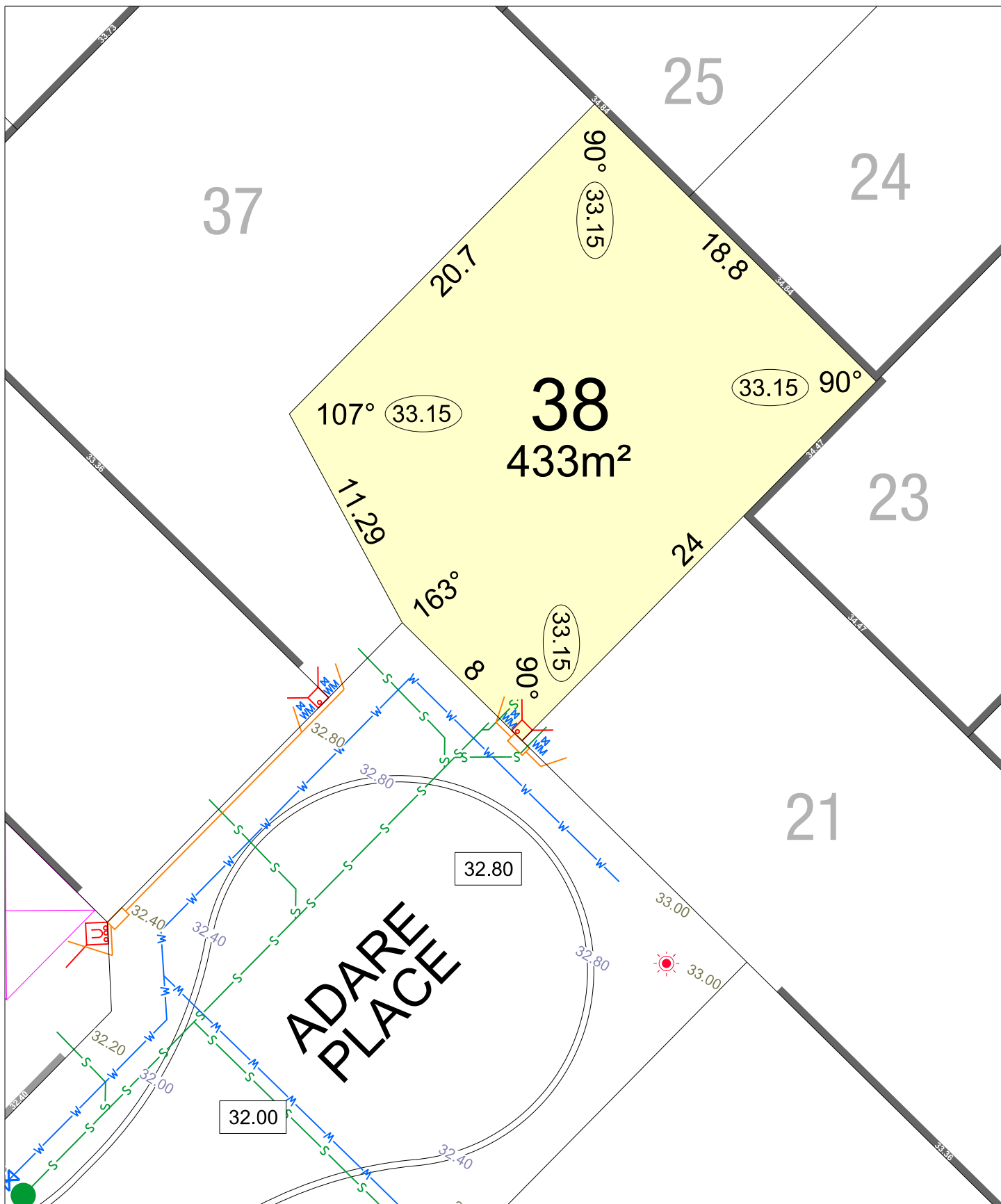
SCALE 1:250



MNG Ref: 103986lip-005b Date: 23/07/2021
Depicted Information subject to approvals and survey.
All dimensions and areas are subject to survey. The particulars on this brochure are supplied for Information only and shall not be taken as a representation in any respect on the part of the Vendor or its agent. Authorities should be consulted when services are contained within lot boundaries as building restrictions may apply. All retaining walls and associated easements are shown exaggerated for clarity.

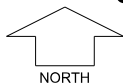
LEGEND

	WATER		POWER DOME MINI PILLAR		TOP OF KERB HEIGHT
	WATER METER		POWER DOME UNIVERSAL PILLAR		SPOT LEVEL
	DEFERRED WATER SERVICE		STREETLIGHTS		PAD LEVEL
	VALVE / HYDRANT		SEWER / MANHOLE		ROAD LEVEL
	DESIGNATED GARAGE LOCATION		ACCESS RESTRICTION		NBN CONNECTION
	DRAINAGE		RETAINING WALL & HEIGHT		SUBSOIL DRAINAGE PIT
			RETAINING WALL WITH DROP FOOTING & HEIGHT		RAIN GARDEN
					CROSS OVER



CORINDA STAGE 1

SCALE 1:250



MNG Ref: 103986lip-005b Date: 23/07/2021

Depicted Information subject to approvals and survey.

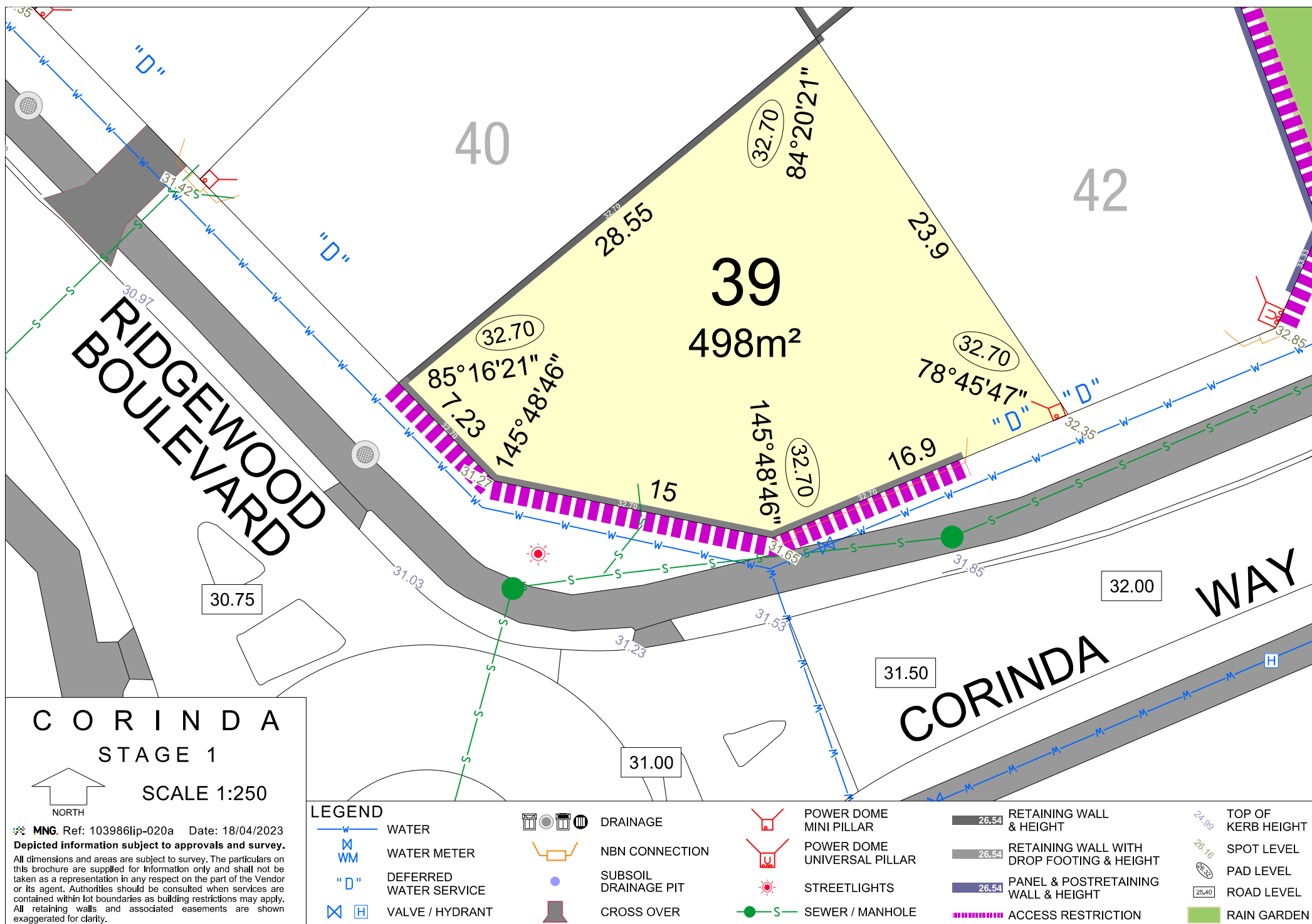
All dimensions and areas are subject to survey. The particulars on this brochure are supplied for Information only and shall not be taken as a representation in any respect on the part of the Vendor or its agent. Authorities should be consulted when services are contained within lot boundaries as building restrictions may apply. All retaining walls and associated easements are shown exaggerated for clarity.

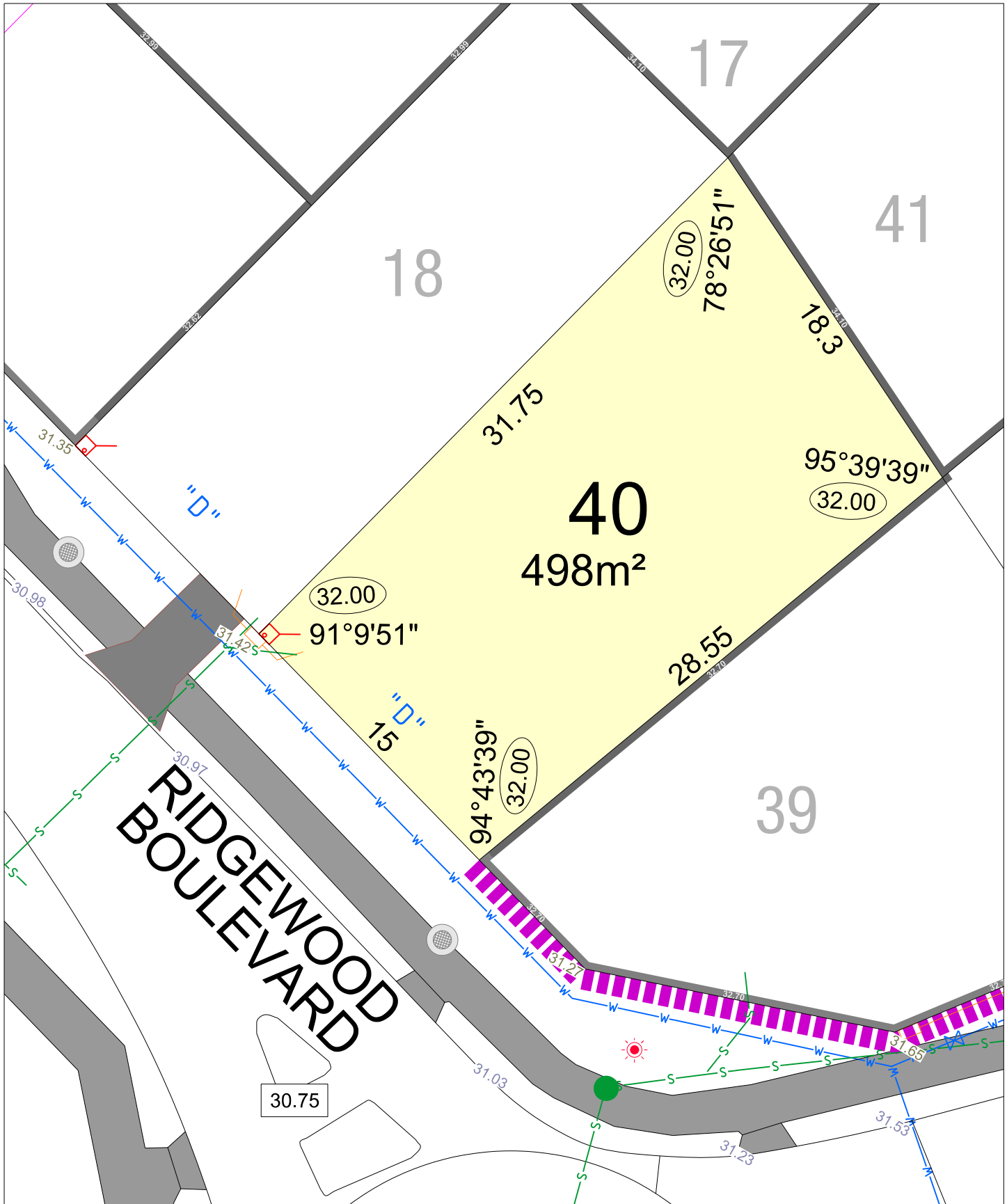
LEGEND

- WATER
- WATER METER
- DEFERRED WATER SERVICE
- VALVE / HYDRANT
- DRAINAGE
- DESIGNATED GARAGE LOCATION

- POWER DOME MINI PILLAR
- POWER DOME UNIVERSAL PILLAR
- STREETLIGHTS
- SEWER / MANHOLE
- ACCESS RESTRICTION
- RETAINING WALL & HEIGHT
- RETAINING WALL WITH DROP FOOTING & HEIGHT

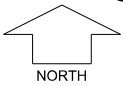
- TOP OF KERB HEIGHT
- SPOT LEVEL
- PAD LEVEL
- ROAD LEVEL
- NBN CONNECTION
- SUBSOIL DRAINAGE PIT
- RAIN GARDEN
- CROSS OVER





C O R I N D A
STAGE 1

SCALE 1:250



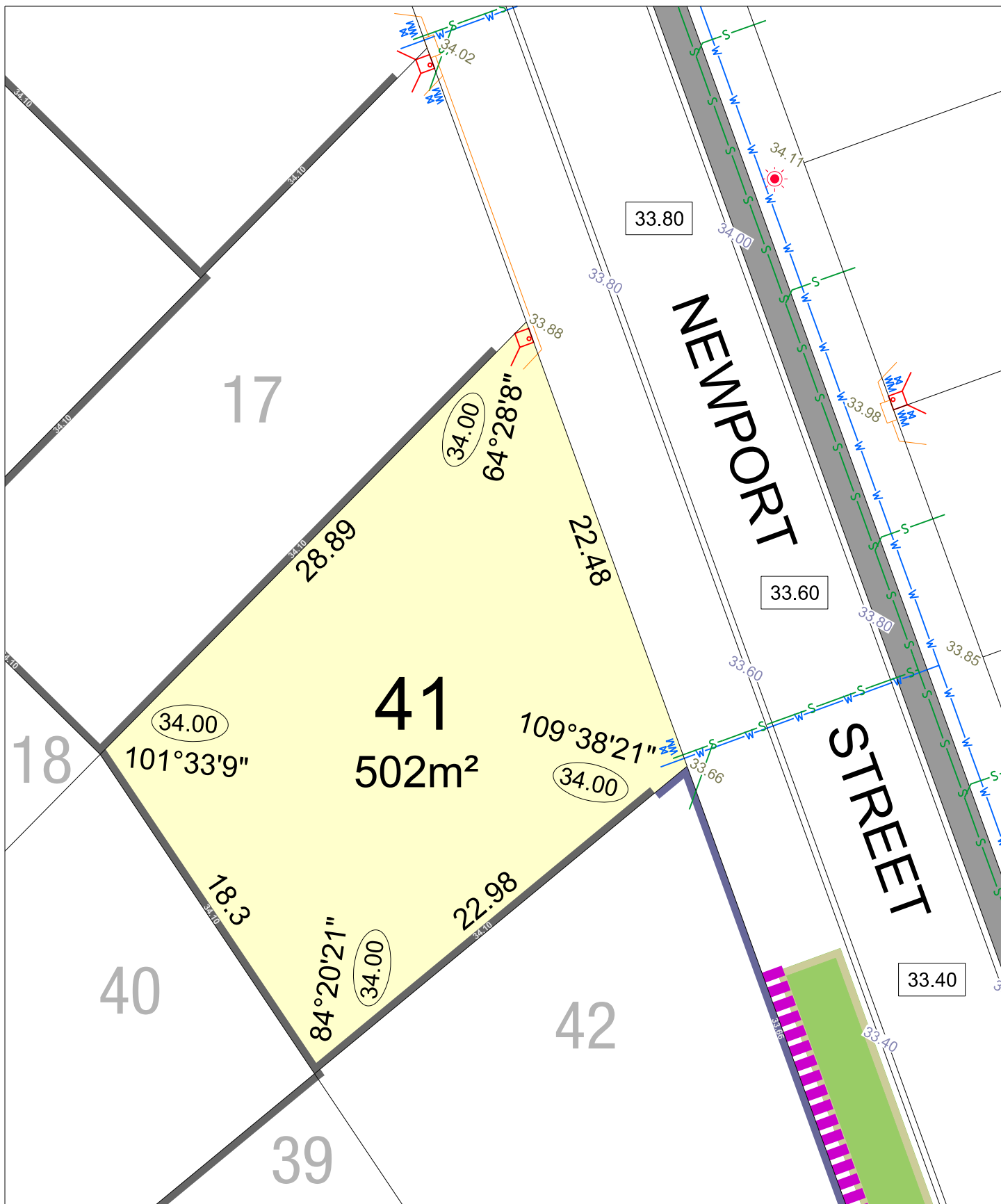
MNG. Ref: 103986lip-020a Date: 18/04/2023
Depicted Information subject to approvals and survey.
All dimensions and areas are subject to survey. The particulars on this brochure are supplied for Information only and shall not be taken as a representation in any respect on the part of the Vendor or its agent. Authorities should be consulted when services are contained within lot boundaries as building restrictions may apply. All retaining walls and associated easements are shown exaggerated for clarity.

LEGEND

- WATER
- WATER METER
- "D"
- VALVE / HYDRANT
- DRAINAGE
- SEWER / MANHOLE

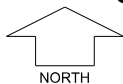
- POWER DOME MINI PILLAR
- POWER DOME UNIVERSAL PILLAR
- STREETLIGHTS
- RETAINING WALL & HEIGHT
- RETAINING WALL WITH DROP FOOTING & HEIGHT
- PANEL & POSTRETAINING WALL & HEIGHT
- ACCESS RESTRICTION

- TOP OF KERB HEIGHT
- SPOT LEVEL
- PAD LEVEL
- ROAD LEVEL
- NBN CONNECTION
- SUBSOIL DRAINAGE PIT
- RAIN GARDEN
- CROSS OVER



CORINDA STAGE 1

SCALE 1:250



MNG, Ref: 103986lip-020a Date: 18/04/2023
Depicted Information subject to approvals and survey.
 All dimensions and areas are subject to survey. The particulars on this brochure are supplied for Information only and shall not be taken as a representation in any respect on the part of the Vendor or its agent. Authorities should be consulted when services are contained within lot boundaries as building restrictions may apply. All retaining walls and associated easements are shown exaggerated for clarity.

LEGEND

- WATER
- WATER METER
- DEFERRED WATER SERVICE
- VALVE / HYDRANT
- DRAINAGE
- SEWER / MANHOLE

- POWER DOME MINI PILLAR
- POWER DOME UNIVERSAL PILLAR
- STREETLIGHTS
- RETAINING WALL & HEIGHT
- RETAINING WALL WITH DROP FOOTING & HEIGHT
- PANEL & POSTRETAINING WALL & HEIGHT
- ACCESS RESTRICTION

- TOP OF KERB HEIGHT
- SPOT LEVEL
- PAD LEVEL
- ROAD LEVEL
- NBN CONNECTION
- SUBSOIL DRAINAGE PIT
- RAIN GARDEN
- CROSS OVER

