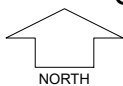




CORINDA STAGE 1

SCALE 1:1000



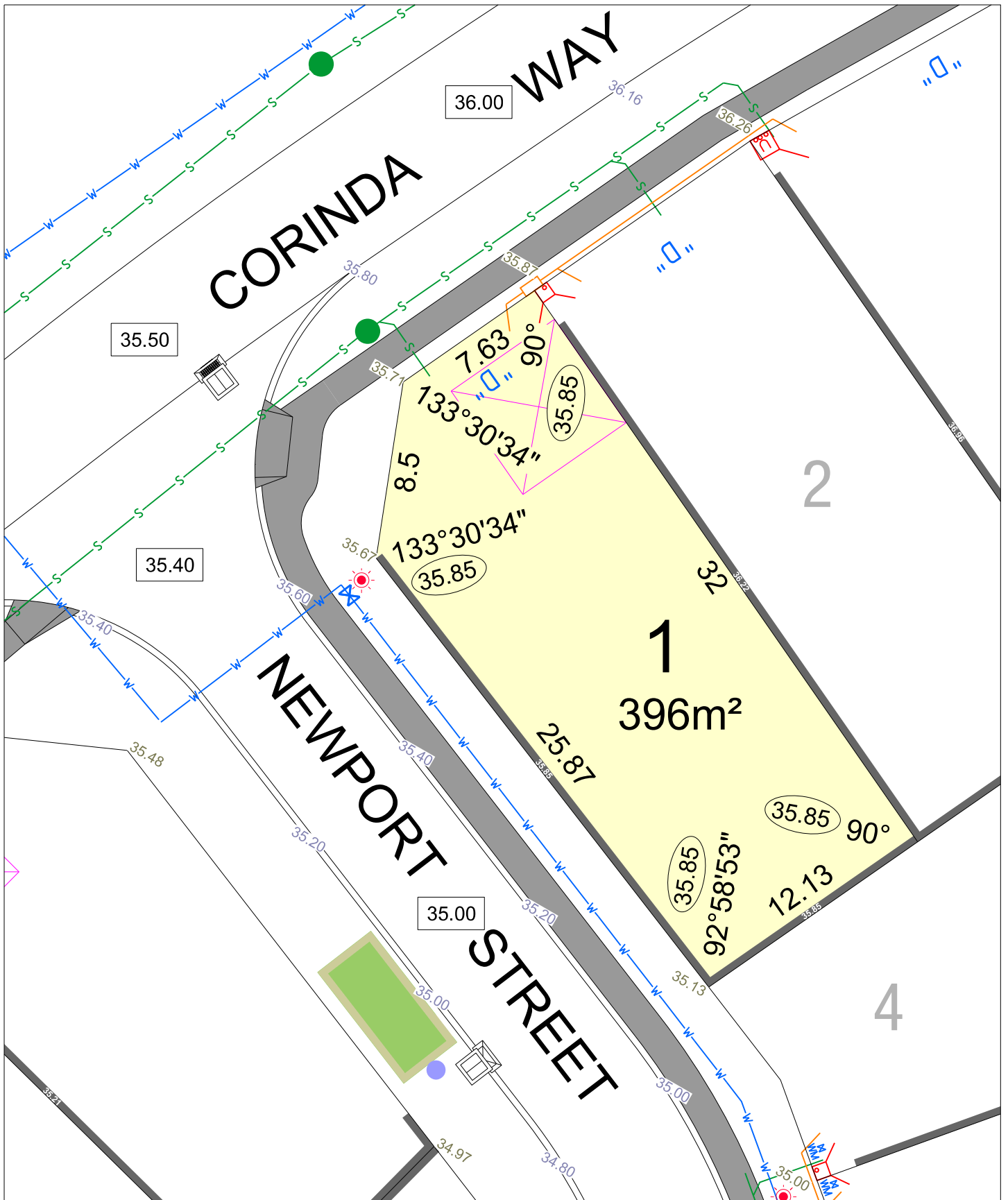
MNG Ref: 103986lip-005b Date: 23/07/2021
Depicted information subject to approvals and survey.

All dimensions and areas are subject to survey. The particulars on this brochure are supplied for information only and shall not be taken as a representation in any respect on the part of the Vendor or its agent. Authorities should be consulted when services are contained within lot boundaries as building restrictions may apply. All retaining walls and associated easements are shown exaggerated for clarity.

LEGEND

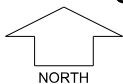
- WATER
- WATER METER
- DEFERRED WATER SERVICE
- VALVE / HYDRANT
- DRAINAGE
- DESIGNATED GARAGE LOCATION
- POWER DOME MINI PILLAR
- POWER DOME UNIVERSAL PILLAR
- STREETLIGHTS
- SEWER / MANHOLE
- ACCESS RESTRICTION
- RETAINING WALL & HEIGHT
- RETAINING WALL WITH DROP FOOTING & HEIGHT

- POWER DOME MINI PILLAR
- POWER DOME UNIVERSAL PILLAR
- STREETLIGHTS
- SEWER / MANHOLE
- ACCESS RESTRICTION
- RETAINING WALL & HEIGHT
- RETAINING WALL WITH DROP FOOTING & HEIGHT
- TOP OF KERB HEIGHT
- SPOT LEVEL
- PAD LEVEL
- ROAD LEVEL
- NBN CONNECTION
- SUBSOIL DRAINAGE PIT
- RAIN GARDEN
- CROSS OVER



C O R I N D A STAGE 1

SCALE 1:250



MNG Ref: 103986lip-005b Date: 23/07/2021

Depicted Information subject to approvals and survey.

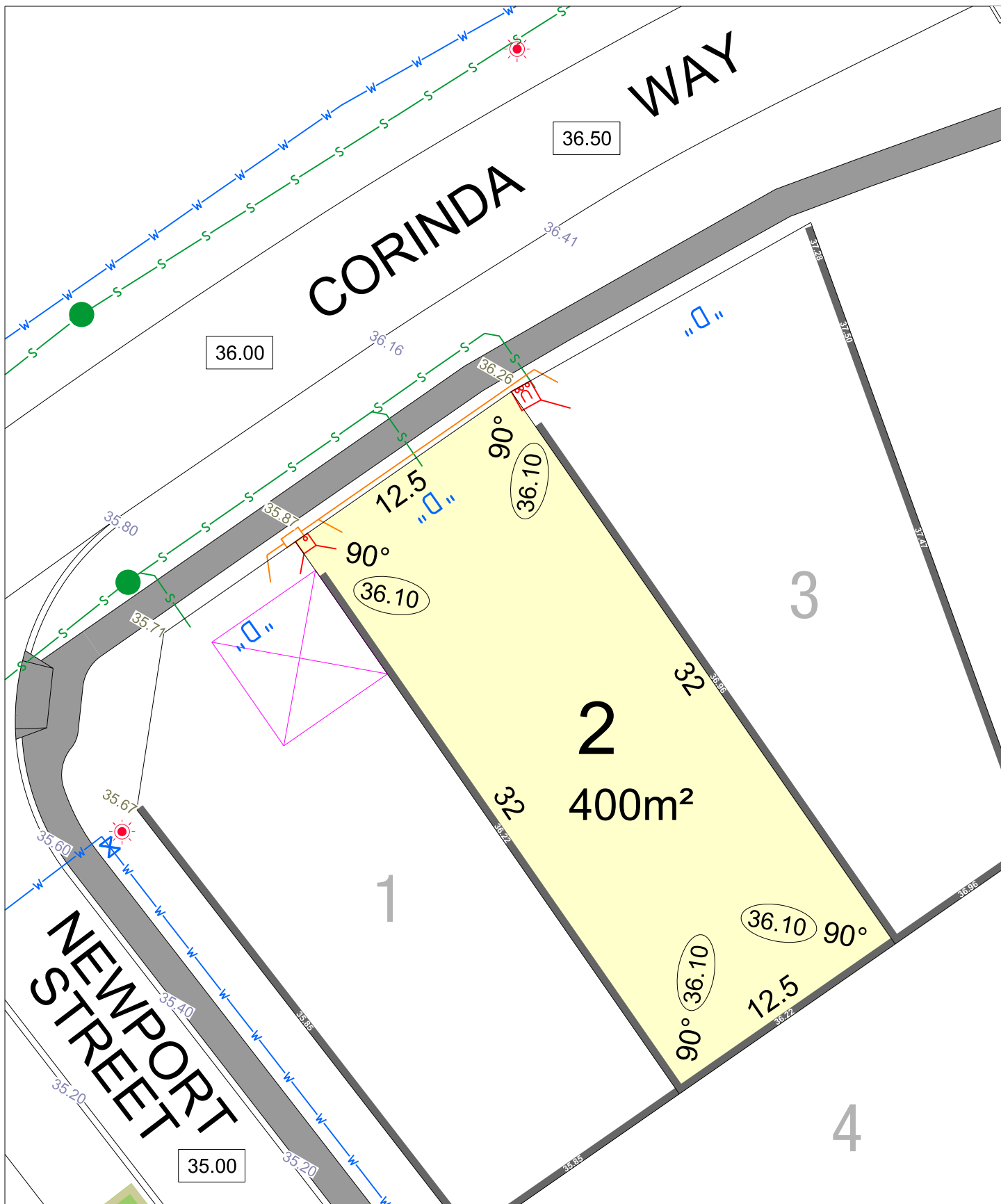
All dimensions and areas are subject to survey. The particulars on this brochure are supplied for Information only and shall not be taken as a representation in any respect on the part of the Vendor or its agent. Authorities should be consulted when services are contained within lot boundaries as building restrictions may apply. All retaining walls and associated easements are shown exaggerated for clarity.

LEGEND

- WATER
- WATER METER
- DEFERRED WATER SERVICE
- VALVE / HYDRANT
- DRAINAGE
- DESIGNATED GARAGE LOCATION
- POWER DOME MINI PILLAR
- POWER DOME UNIVERSAL PILLAR
- STREETLIGHTS
- SEWER / MANHOLE
- ACCESS RESTRICTION
- RETAINING WALL & HEIGHT
- RETAINING WALL WITH DROP FOOTING & HEIGHT

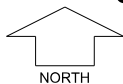
- POWER DOME MINI PILLAR
- POWER DOME UNIVERSAL PILLAR
- STREETLIGHTS
- SEWER / MANHOLE
- ACCESS RESTRICTION
- RETAINING WALL & HEIGHT
- RETAINING WALL WITH DROP FOOTING & HEIGHT

- TOP OF KERB HEIGHT
- SPOT LEVEL
- PAD LEVEL
- ROAD LEVEL
- NBN CONNECTION
- SUBSOIL DRAINAGE PIT
- RAIN GARDEN
- CROSS OVER



CORINDA STAGE 1

SCALE 1:250



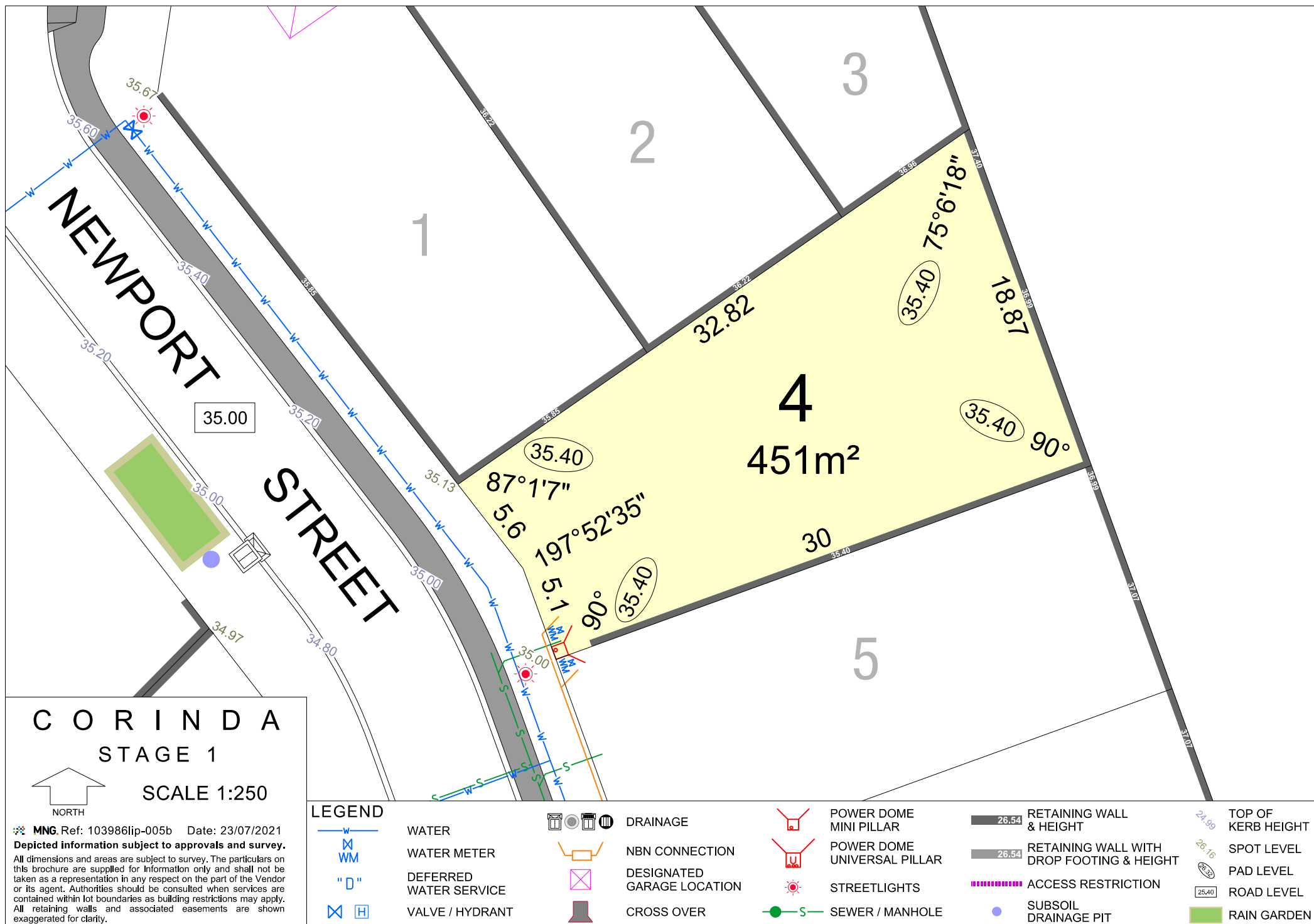
MNG Ref: 103986lip-005b Date: 23/07/2021

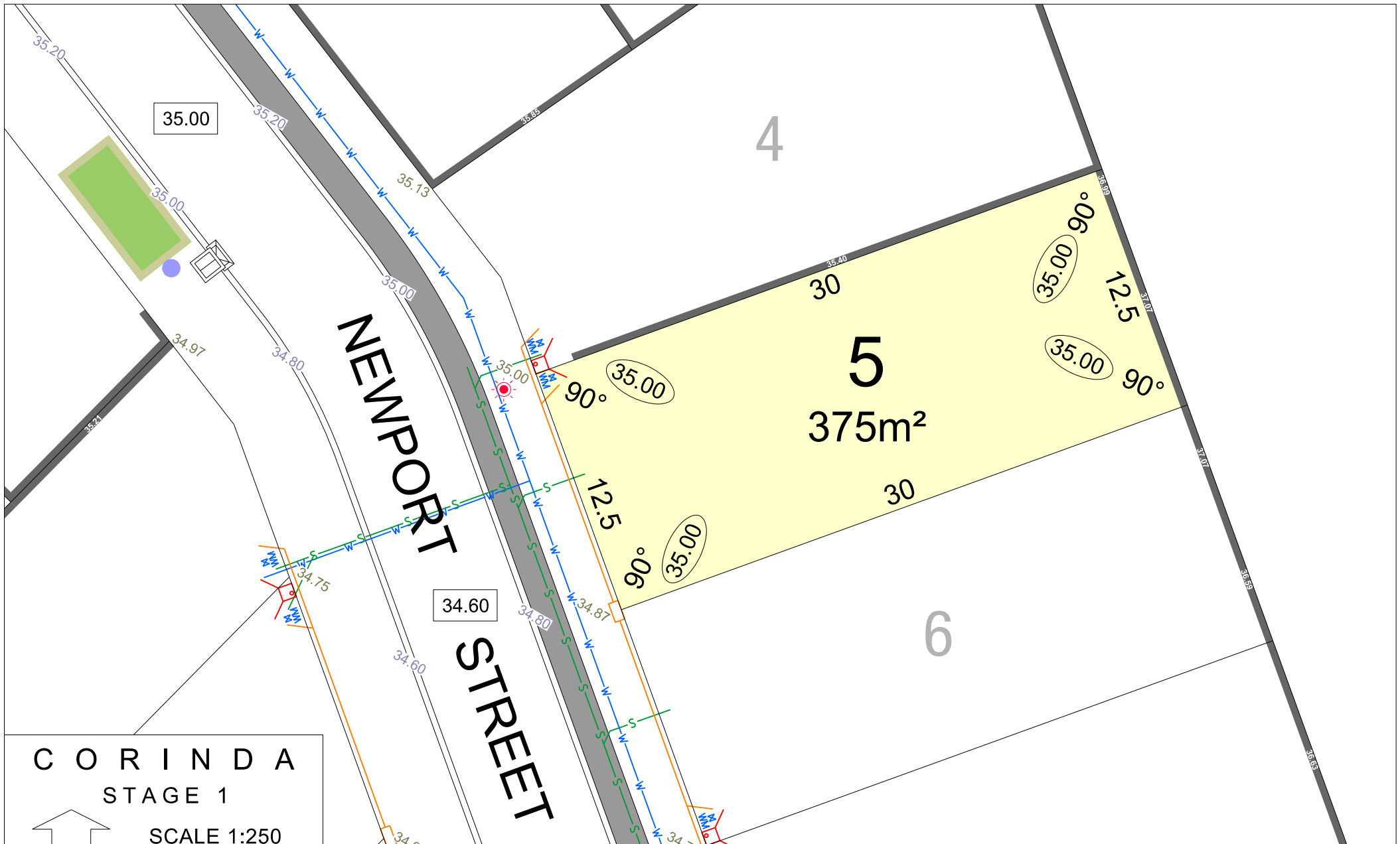
Depicted Information subject to approvals and survey.

All dimensions and areas are subject to survey. The particulars on this brochure are supplied for Information only and shall not be taken as a representation in any respect on the part of the Vendor or its agent. Authorities should be consulted when services are contained within lot boundaries as building restrictions may apply. All retaining walls and associated easements are shown exaggerated for clarity.

LEGEND

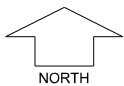
	WATER		POWER DOME MINI PILLAR		TOP OF KERB HEIGHT
	WATER METER		POWER DOME UNIVERSAL PILLAR		SPOT LEVEL
	DEFERRED WATER SERVICE		STREETLIGHTS		PAD LEVEL
	VALVE / HYDRANT		SEWER / MANHOLE		ROAD LEVEL
	ACCESS RESTRICTION		NBN CONNECTION		SUBSOIL DRAINAGE PIT
	DRAINAGE		RAIN GARDEN		CROSS OVER
	DESIGNATED GARAGE LOCATION		RETAINING WALL & HEIGHT		
			RETAINING WALL WITH DROP FOOTING & HEIGHT		





C O R I N D A S T A G E 1

SCALE 1:250



MNG. Ref: 103986lip-005b Date: 23/07/2021
 Depicted information subject to approvals and survey.
 All dimensions and areas are subject to survey. The particulars on this brochure are supplied for Information only and shall not be taken as a representation in any respect on the part of the Vendor or its agent. Authorities should be consulted when services are contained within lot boundaries as building restrictions may apply. All retaining walls and associated easements are shown exaggerated for clarity.

LEGEND

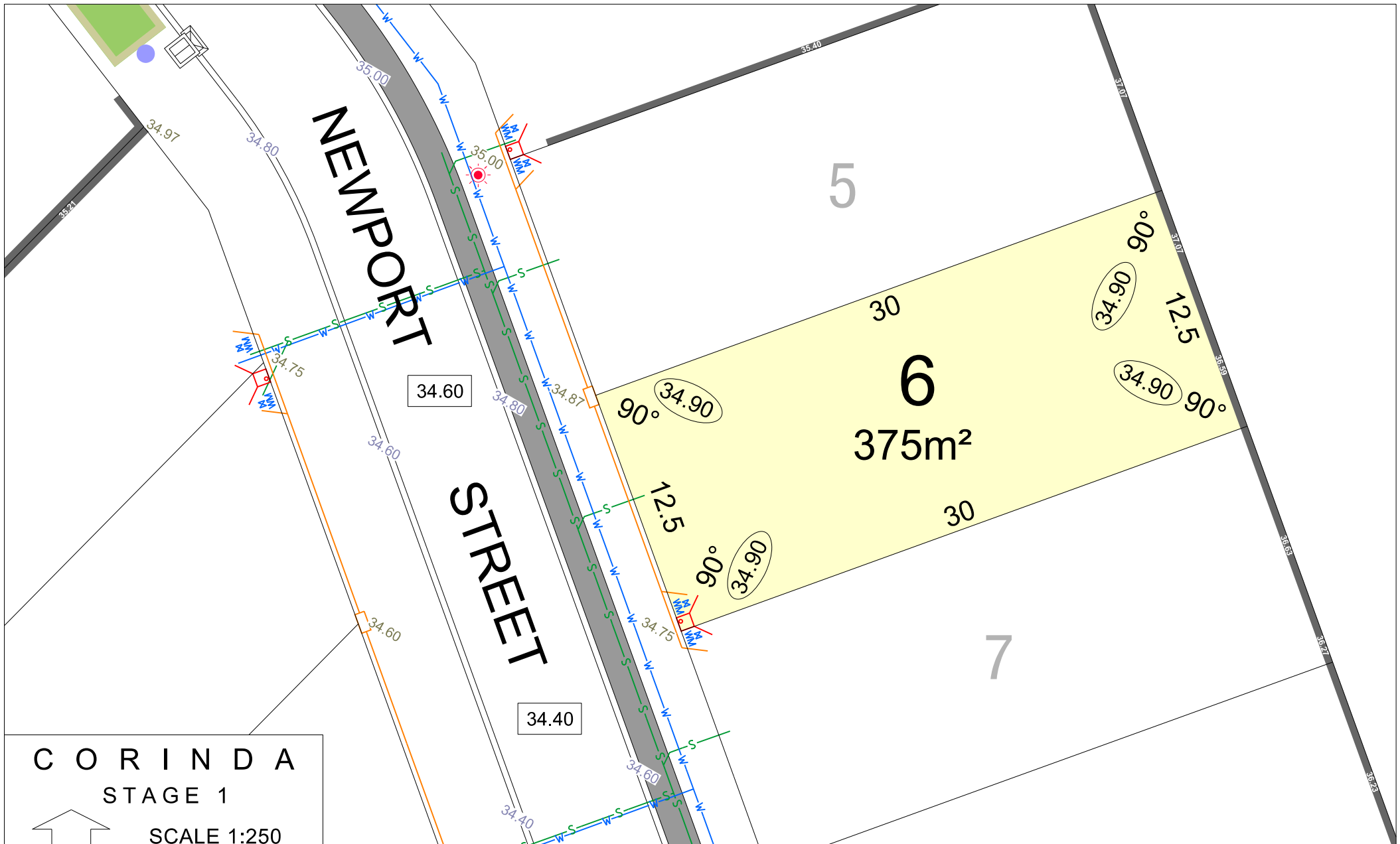
- WATER
- WATER METER
- DEFERRED WATER SERVICE
- VALVE / HYDRANT

- DRAINAGE
- NBN CONNECTION
- DESIGNATED GARAGE LOCATION
- CROSS OVER

- POWER DOME MINI PILLAR
- POWER DOME UNIVERSAL PILLAR
- STREETLIGHTS
- SEWER / MANHOLE

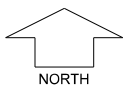
- RETAINING WALL & HEIGHT
- RETAINING WALL WITH DROP FOOTING & HEIGHT
- ACCESS RESTRICTION
- SUBSOIL DRAINAGE PIT

- TOP OF KERB HEIGHT
- SPOT LEVEL
- PAD LEVEL
- ROAD LEVEL
- RAIN GARDEN



CORINDA
STAGE 1

SCALE 1:250



MNG. Ref: 103986lip-005b Date: 23/07/2021
Depicted information subject to approvals and survey.
All dimensions and areas are subject to survey. The particulars on this brochure are supplied for Information only and shall not be taken as a representation in any respect on the part of the Vendor or its agent. Authorities should be consulted when services are contained within lot boundaries as building restrictions may apply. All retaining walls and associated easements are shown exaggerated for clarity.

LEGEND

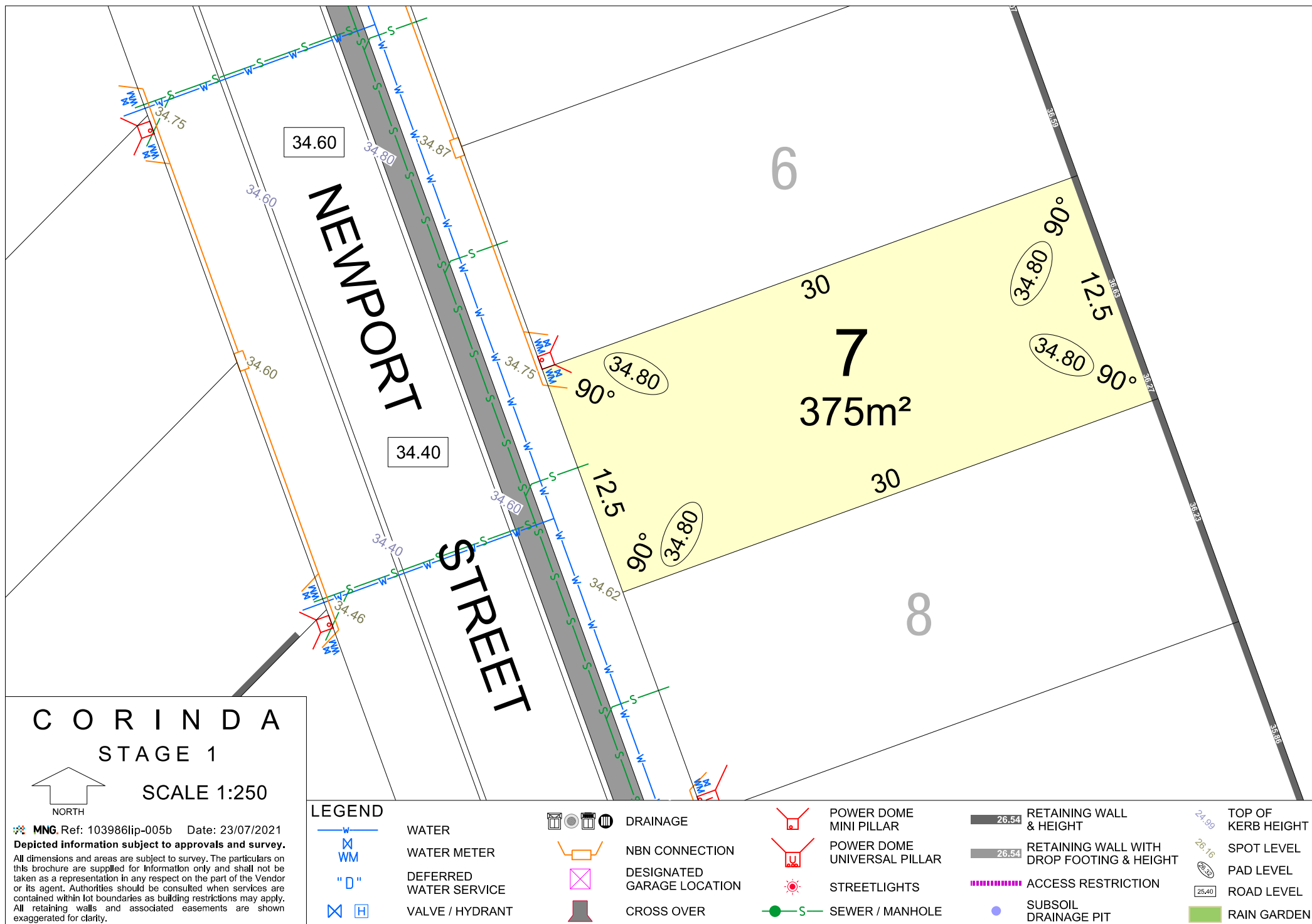
- WATER
- WM WATER METER
- "D" DEFERRED WATER SERVICE
- VALVE / HYDRANT

- DRAINAGE
- NBN CONNECTION
- DESIGNATED GARAGE LOCATION
- CROSS OVER

- POWER DOME MINI PILLAR
- POWER DOME UNIVERSAL PILLAR
- STREETLIGHTS
- SEWER / MANHOLE

- RETAINING WALL & HEIGHT
- RETAINING WALL WITH DROP FOOTING & HEIGHT
- ACCESS RESTRICTION
- SUBSOIL DRAINAGE PIT

- TOP OF KERB HEIGHT
- SPOT LEVEL
- PAD LEVEL
- ROAD LEVEL
- RAIN GARDEN





C O R I N D A STAGE 1

SCALE 1:250



MNG. Ref: 103986lip-005b Date: 23/07/2021
 Depicted information subject to approvals and survey.
 All dimensions and areas are subject to survey. The particulars on this brochure are supplied for Information only and shall not be taken as a representation in any respect on the part of the Vendor or its agent. Authorities should be consulted when services are contained within lot boundaries as building restrictions may apply. All retaining walls and associated easements are shown exaggerated for clarity.

LEGEND

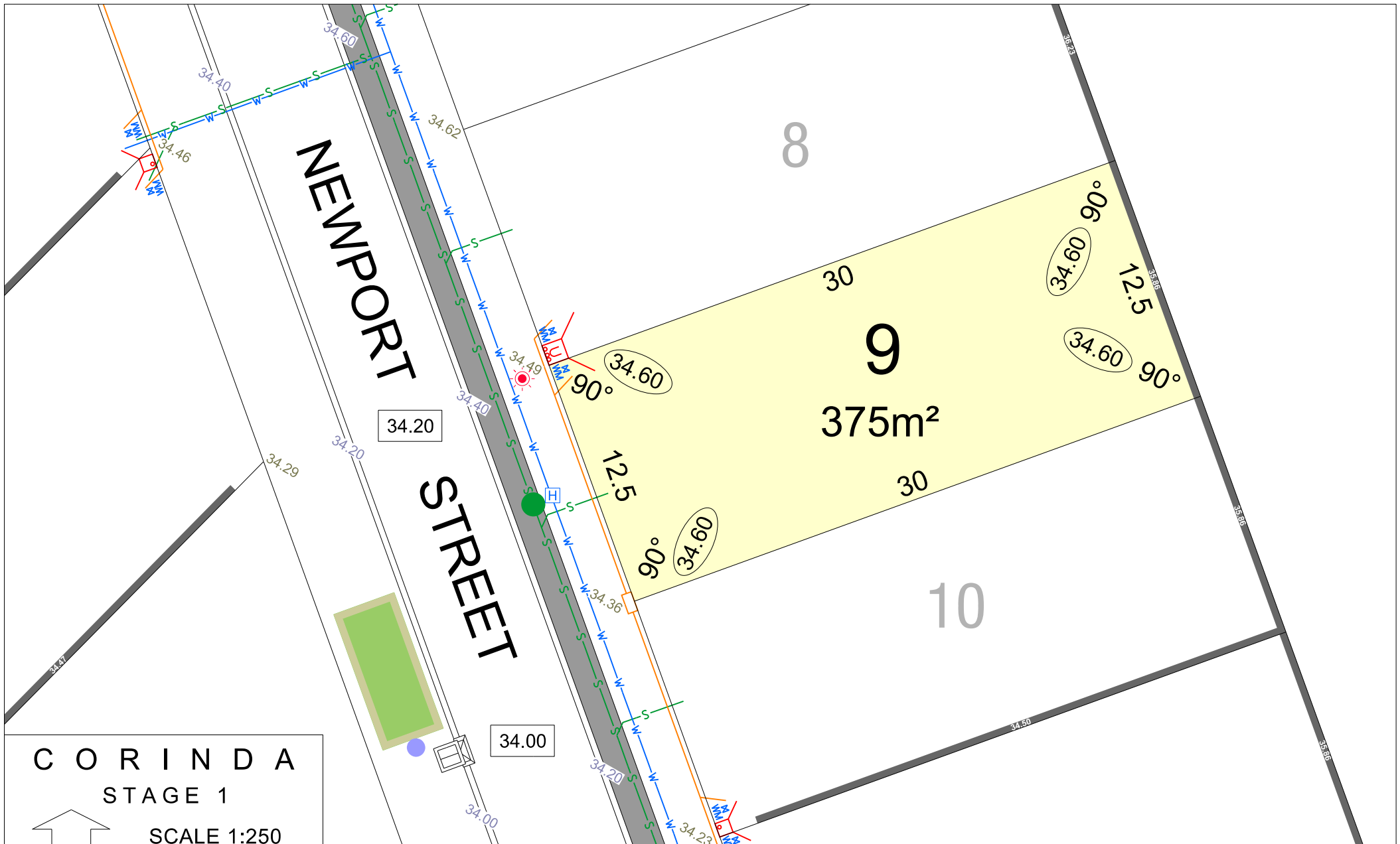
- WATER
- WATER METER
- DEFERRED WATER SERVICE
- VALVE / HYDRANT

- DRAINAGE
- NBN CONNECTION
- DESIGNATED GARAGE LOCATION
- CROSS OVER

- POWER DOME MINI PILLAR
- POWER DOME UNIVERSAL PILLAR
- STREETLIGHTS
- SEWER / MANHOLE

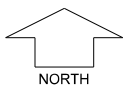
- RETAINING WALL & HEIGHT
- RETAINING WALL WITH DROP FOOTING & HEIGHT
- ACCESS RESTRICTION
- SUBSOIL DRAINAGE PIT

- TOP OF KERB HEIGHT
- SPOT LEVEL
- PAD LEVEL
- ROAD LEVEL
- RAIN GARDEN



CORINDA
STAGE 1

SCALE 1:250



MNG. Ref: 103986lip-005b Date: 23/07/2021
Depicted information subject to approvals and survey.
All dimensions and areas are subject to survey. The particulars on this brochure are supplied for Information only and shall not be taken as a representation in any respect on the part of the Vendor or its agent. Authorities should be consulted when services are contained within lot boundaries as building restrictions may apply. All retaining walls and associated easements are shown exaggerated for clarity.

LEGEND

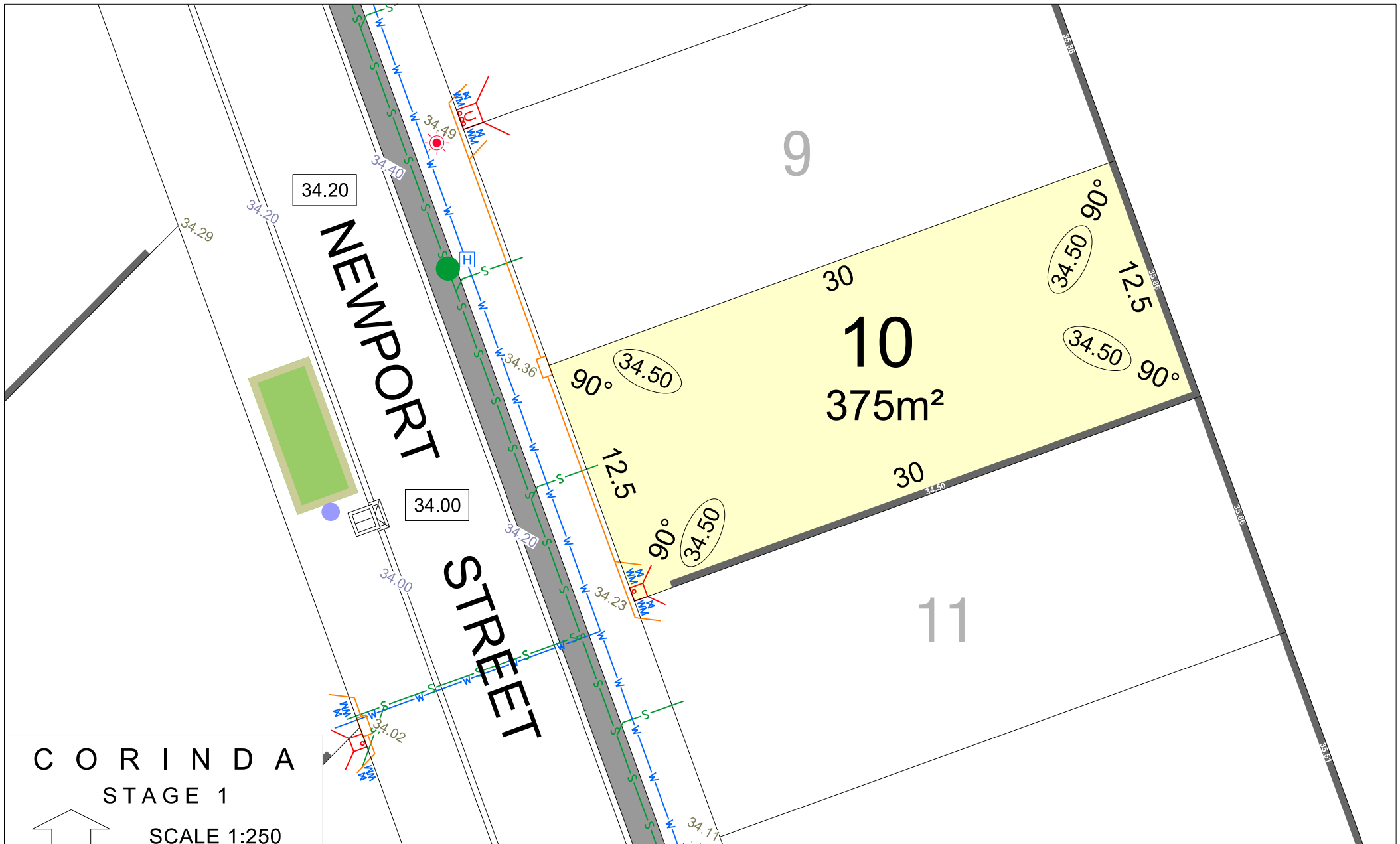
- WATER
- WATER METER
- DEFERRED WATER SERVICE
- VALVE / HYDRANT

- DRAINAGE
- NBN CONNECTION
- DESIGNATED GARAGE LOCATION
- CROSS OVER

- POWER DOME MINI PILLAR
- POWER DOME UNIVERSAL PILLAR
- STREETLIGHTS
- SEWER / MANHOLE

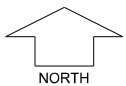
- RETAINING WALL & HEIGHT
- RETAINING WALL WITH DROP FOOTING & HEIGHT
- ACCESS RESTRICTION
- SUBSOIL DRAINAGE PIT

- TOP OF KERB HEIGHT
- SPOT LEVEL
- PAD LEVEL
- ROAD LEVEL
- RAIN GARDEN



C O R I N D A S T A G E 1

SCALE 1:250



MNG. Ref: 103986lip-005b Date: 23/07/2021
 Depicted information subject to approvals and survey.
 All dimensions and areas are subject to survey. The particulars on this brochure are supplied for Information only and shall not be taken as a representation in any respect on the part of the Vendor or its agent. Authorities should be consulted when services are contained within lot boundaries as building restrictions may apply. All retaining walls and associated easements are shown exaggerated for clarity.

LEGEND

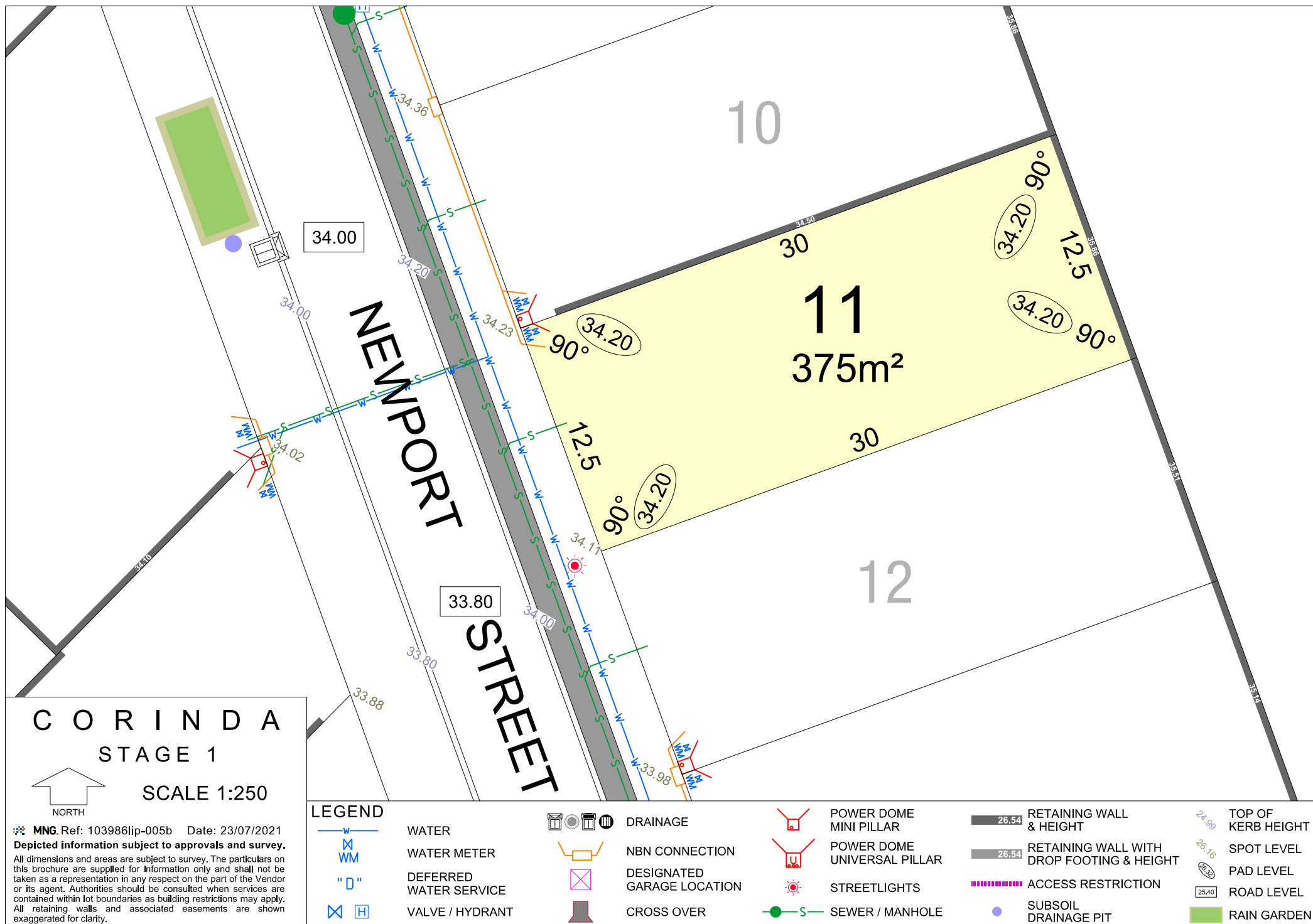
- WATER
- WATER METER
- DEFERRED WATER SERVICE
- VALVE / HYDRANT

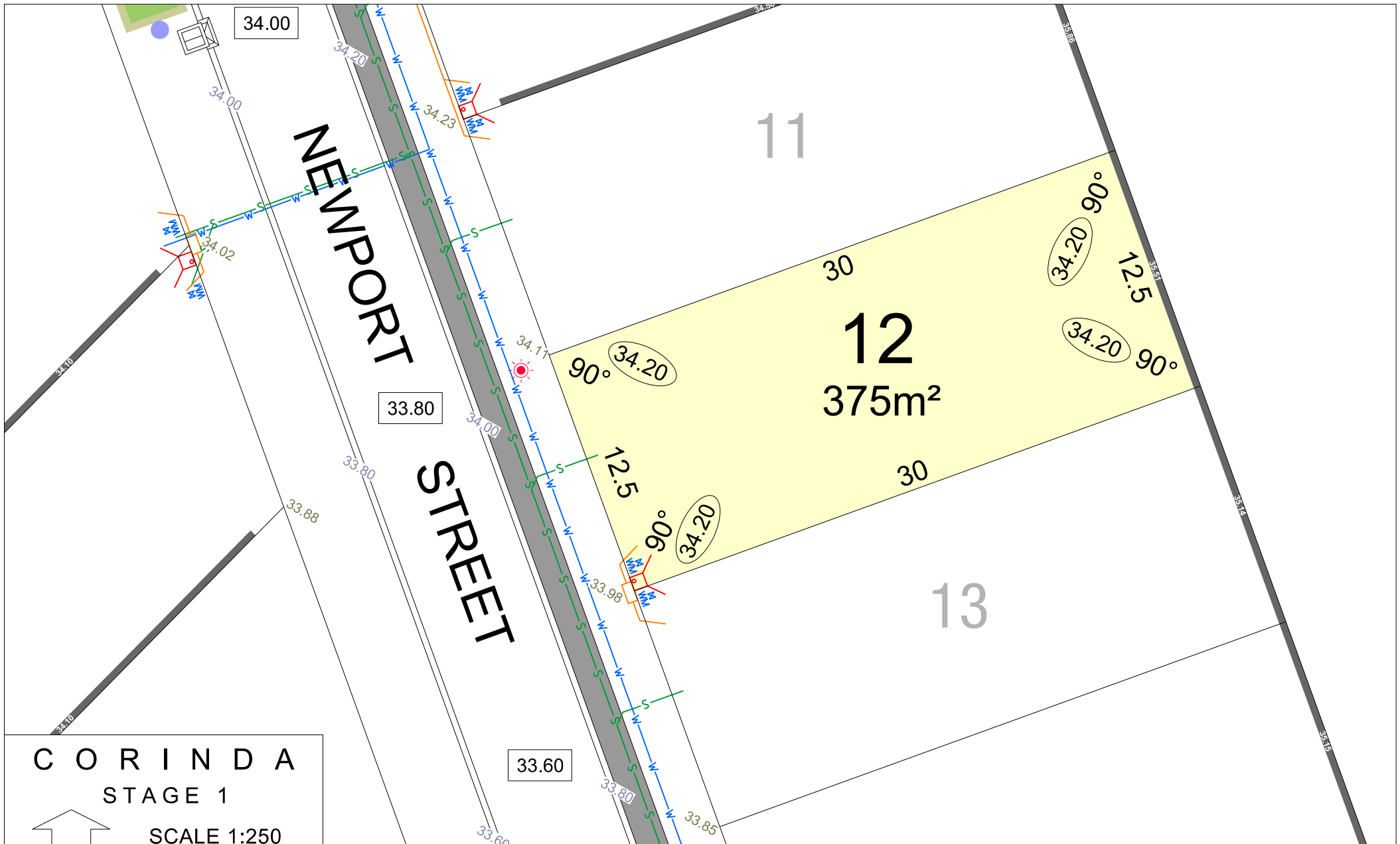
- DRAINAGE
- NBN CONNECTION
- DESIGNATED GARAGE LOCATION
- CROSS OVER

- POWER DOME MINI PILLAR
- POWER DOME UNIVERSAL PILLAR
- STREETLIGHTS
- SEWER / MANHOLE

- RETAINING WALL & HEIGHT
- RETAINING WALL WITH DROP FOOTING & HEIGHT
- ACCESS RESTRICTION
- SUBSOIL DRAINAGE PIT

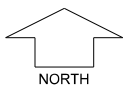
- TOP OF KERB HEIGHT
- SPOT LEVEL
- PAD LEVEL
- ROAD LEVEL
- RAIN GARDEN





CORINDA
STAGE 1

SCALE 1:250

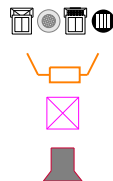


MNG. Ref: 103986lip-005b Date: 23/07/2021
Depicted information subject to approvals and survey.
All dimensions and areas are subject to survey. The particulars on this brochure are supplied for Information only and shall not be taken as a representation in any respect on the part of the Vendor or its agent. Authorities should be consulted when services are contained within lot boundaries as building restrictions may apply. All retaining walls and associated easements are shown exaggerated for clarity.

LEGEND



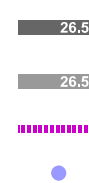
WATER
WATER METER
DEFERRED
WATER SERVICE
VALVE / HYDRANT



DRAINAGE
NBN CONNECTION
DESIGNATED
GARAGE LOCATION
CROSS OVER

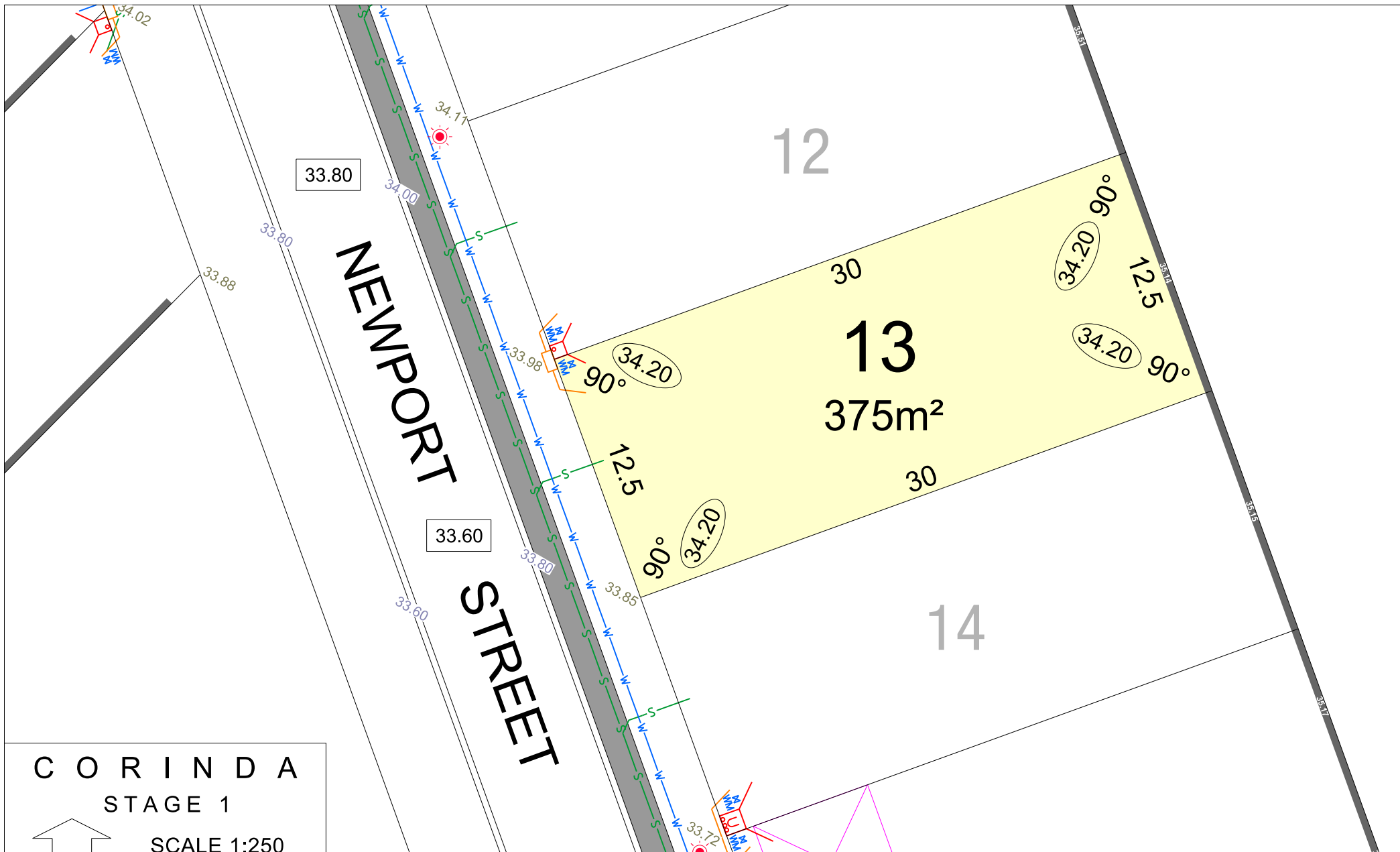


POWER DOME
MINI PILLAR
POWER DOME
UNIVERSAL PILLAR
STREETLIGHTS
SEWER / MANHOLE



RETAINING WALL
& HEIGHT
RETAINING WALL WITH
DROP FOOTING & HEIGHT
ACCESS RESTRICTION
SUBSOIL
DRAINAGE PIT

TOP OF
KERB HEIGHT
SPOT LEVEL
PAD LEVEL
ROAD LEVEL
RAIN GARDEN



CORINDA STAGE 1

SCALE 1:250



MNG. Ref: 103986lip-005b Date: 23/07/2021
 Depicted information subject to approvals and survey.
 All dimensions and areas are subject to survey. The particulars on this brochure are supplied for Information only and shall not be taken as a representation in any respect on the part of the Vendor or its agent. Authorities should be consulted when services are contained within lot boundaries as building restrictions may apply. All retaining walls and associated easements are shown exaggerated for clarity.

LEGEND

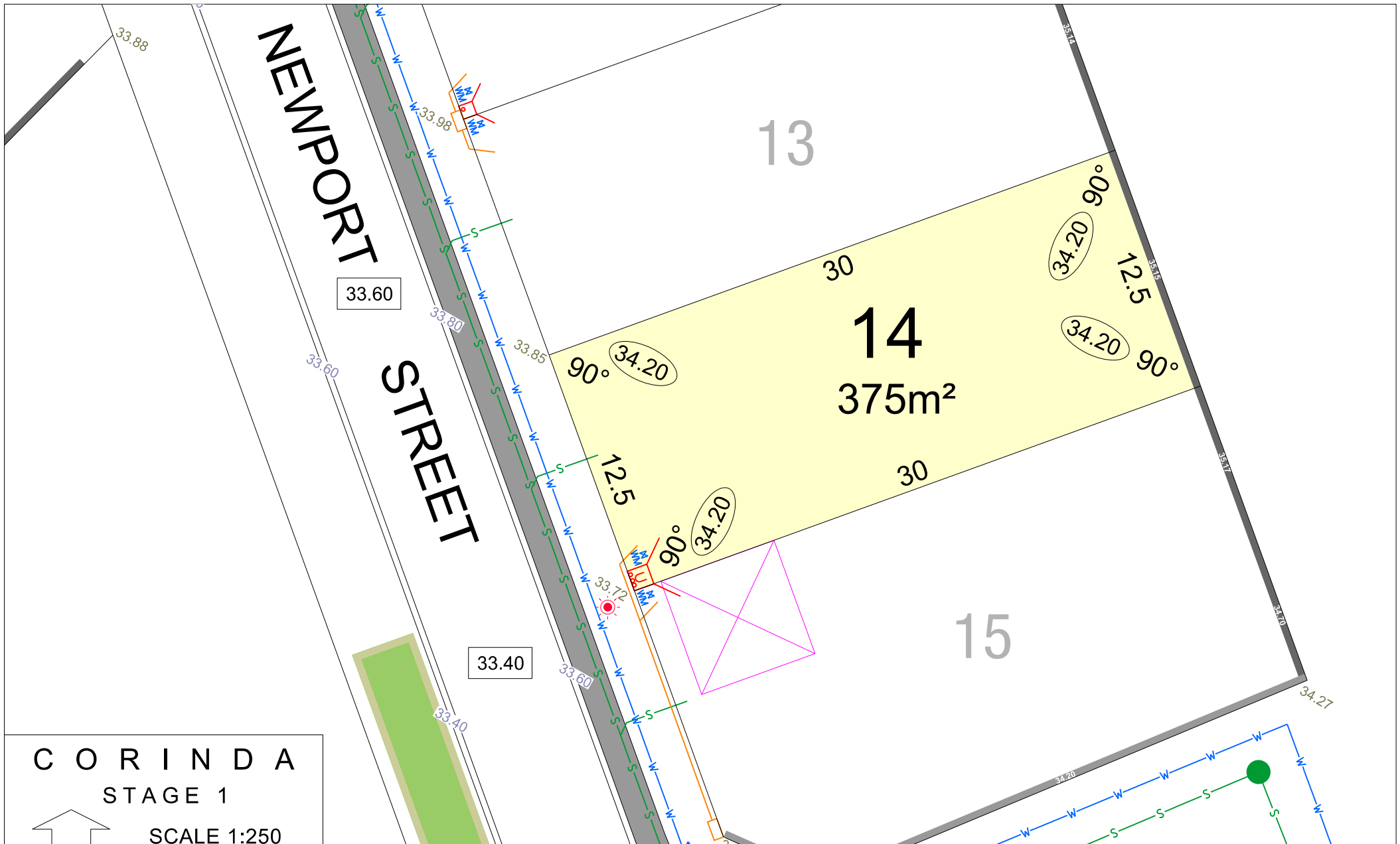
- WATER
- WATER METER
- DEFERRED WATER SERVICE
- VALVE / HYDRANT

- DRAINAGE
- NBN CONNECTION
- DESIGNATED GARAGE LOCATION
- CROSS OVER

- POWER DOME MINI PILLAR
- POWER DOME UNIVERSAL PILLAR
- STREETLIGHTS
- SEWER / MANHOLE

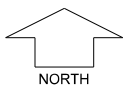
- RETAINING WALL & HEIGHT
- RETAINING WALL WITH DROP FOOTING & HEIGHT
- ACCESS RESTRICTION
- SUBSOIL DRAINAGE PIT

- TOP OF KERB HEIGHT
- SPOT LEVEL
- PAD LEVEL
- ROAD LEVEL
- RAIN GARDEN



CORINDA STAGE 1

SCALE 1:250



MNG. Ref: 103986lip-005b Date: 23/07/2021
 Depicted information subject to approvals and survey.
 All dimensions and areas are subject to survey. The particulars on this brochure are supplied for Information only and shall not be taken as a representation in any respect on the part of the Vendor or its agent. Authorities should be consulted when services are contained within lot boundaries as building restrictions may apply. All retaining walls and associated easements are shown exaggerated for clarity.

LEGEND

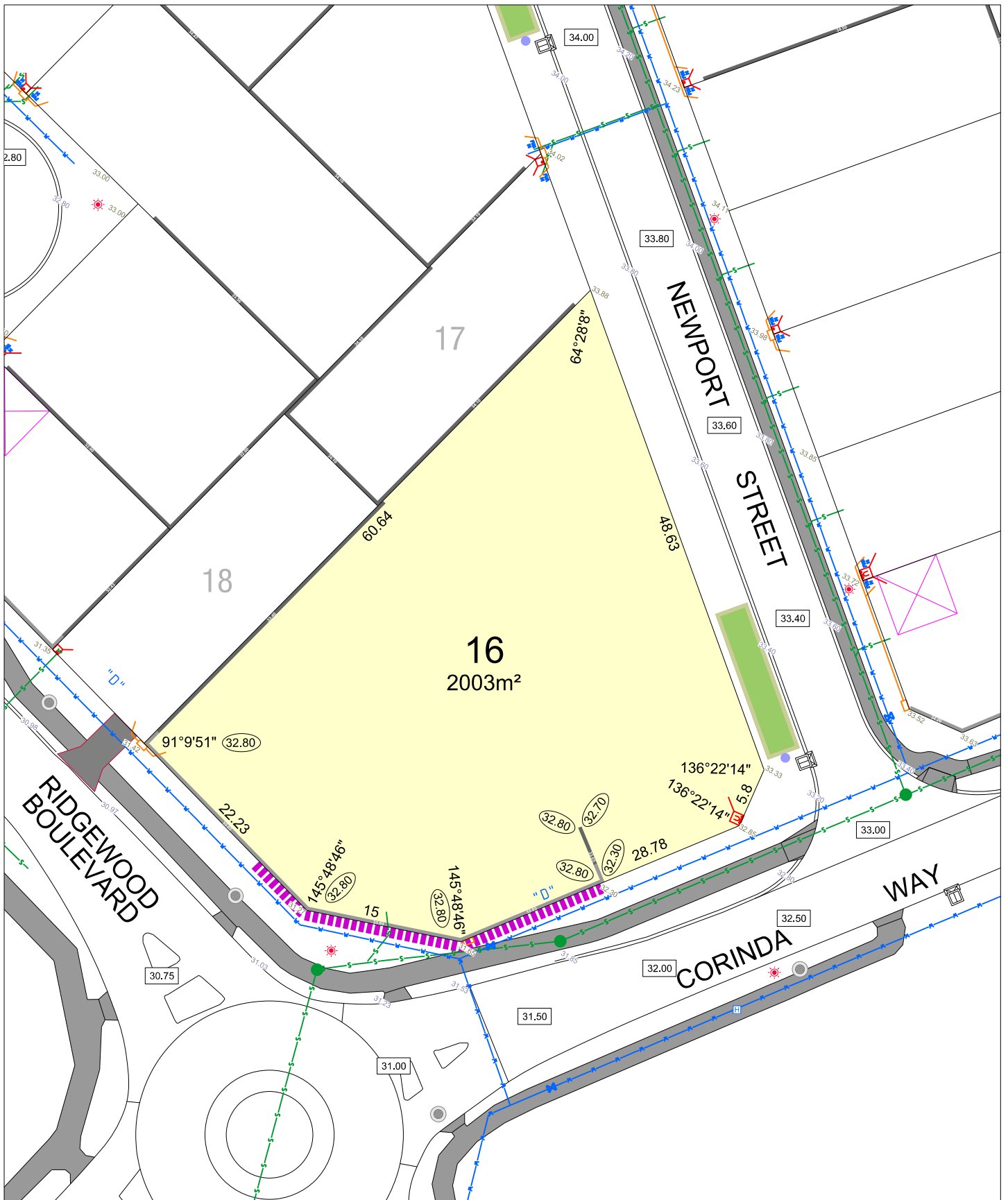
- WATER
- WATER METER
- DEFERRED WATER SERVICE
- VALVE / HYDRANT

- DRAINAGE
- NBN CONNECTION
- DESIGNATED GARAGE LOCATION
- CROSS OVER

- POWER DOME MINI PILLAR
- POWER DOME UNIVERSAL PILLAR
- STREETLIGHTS
- SEWER / MANHOLE

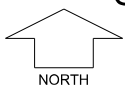
- RETAINING WALL & HEIGHT
- RETAINING WALL WITH DROP FOOTING & HEIGHT
- ACCESS RESTRICTION
- SUBSOIL DRAINAGE PIT

- TOP OF KERB HEIGHT
- SPOT LEVEL
- PAD LEVEL
- ROAD LEVEL
- RAIN GARDEN



CORINDA STAGE 1

SCALE 1:500



MNG Ref: 103986lip-005b Date: 23/07/2021

Depleted Information subject to approvals and survey.

All dimensions and areas are subject to survey. The particulars on this brochure are supplied for Information only and shall not be taken as a representation in any respect on the part of the Vendor or its agent. Authorities should be consulted when services are contained within lot boundaries as building restrictions may apply. All retaining walls and associated easements are shown exaggerated for clarity.

LEGEND



WATER



WATER METER



DEFERRED
WATER SERVICE



VALVE / HYDRANT



DRAINAGE



DESIGNATED
GARAGE LOCATION



POWER DOME
MINI PILLAR



POWER DOME
UNIVERSAL PILLAR



STREETLIGHTS



SEWER / MANHOLE



ACCESS RESTRICTION



RETAINING WALL
& HEIGHT



RETAINING WALL WITH
DROP FOOTING & HEIGHT



TOP OF
KERB HEIGHT



SPOT LEVEL



PAD LEVEL



ROAD LEVEL



NBN
CONNECTION



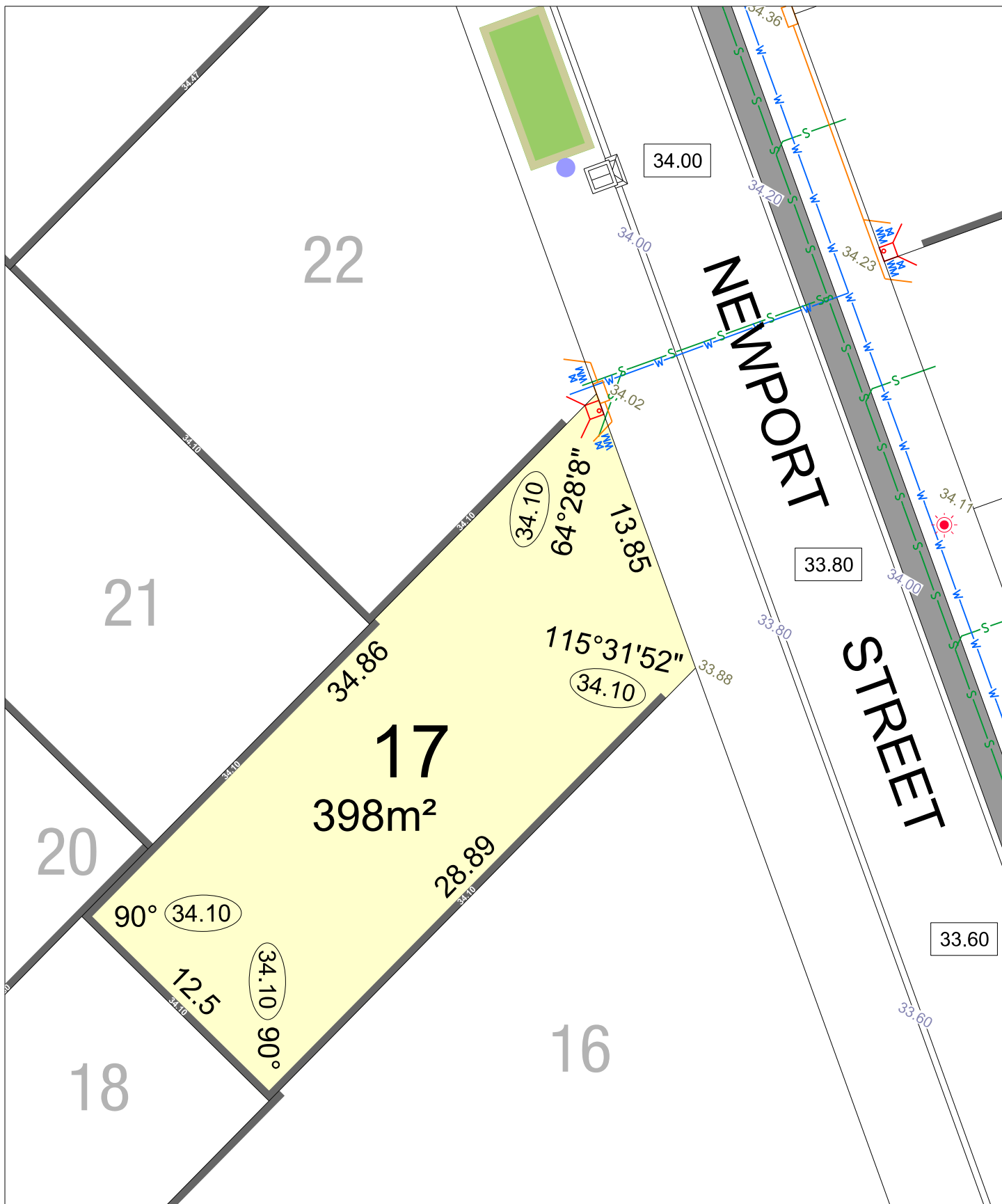
SUBSOIL
DRAINAGE PIT



RAIN GARDEN

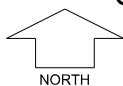


CROSS OVER



CORINDA STAGE 1

SCALE 1:250



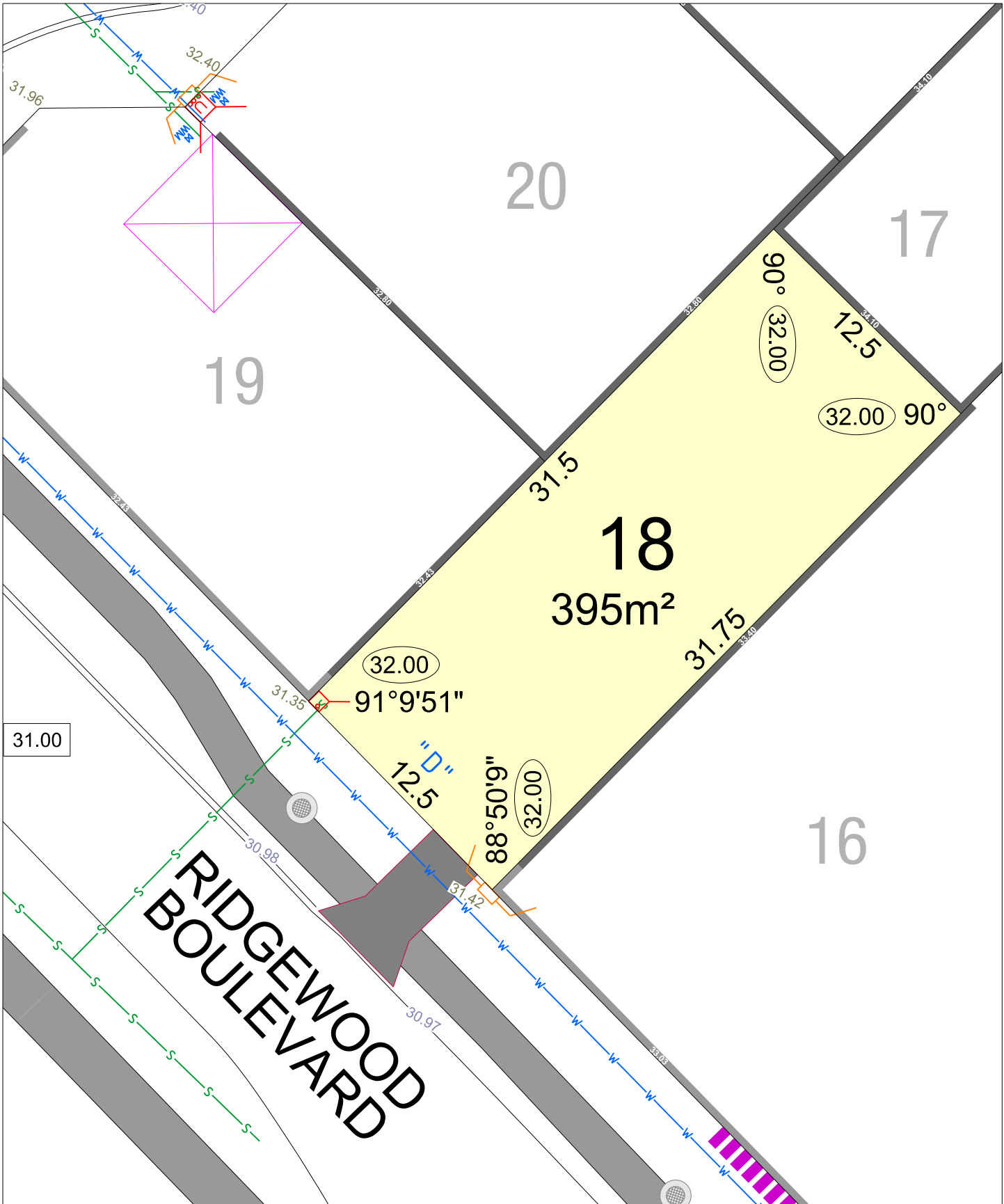
MNG Ref: 103986lip-005b Date: 23/07/2021

Depicted Information subject to approvals and survey.

All dimensions and areas are subject to survey. The particulars on this brochure are supplied for Information only and shall not be taken as a representation in any respect on the part of the Vendor or its agent. Authorities should be consulted when services are contained within lot boundaries as building restrictions may apply. All retaining walls and associated easements are shown exaggerated for clarity.

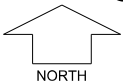
LEGEND

	WATER		POWER DOME MINI PILLAR		TOP OF KERB HEIGHT
	WATER METER		POWER DOME UNIVERSAL PILLAR		SPOT LEVEL
	DEFERRED WATER SERVICE		STREETLIGHTS		PAD LEVEL
	VALVE / HYDRANT		SEWER / MANHOLE		ROAD LEVEL
	DESIGNATED GARAGE LOCATION		ACCESS RESTRICTION		NBN CONNECTION
	DRAINAGE		RETAINING WALL & HEIGHT		SUBSOIL DRAINAGE PIT
	DESIGNATED GARAGE LOCATION		RETAINING WALL WITH DROP FOOTING & HEIGHT		RAIN GARDEN
					CROSS OVER



C O R I N D A
STAGE 1

SCALE 1:250



MNG Ref: 103986lip-005b Date: 23/07/2021

Depicted Information subject to approvals and survey.

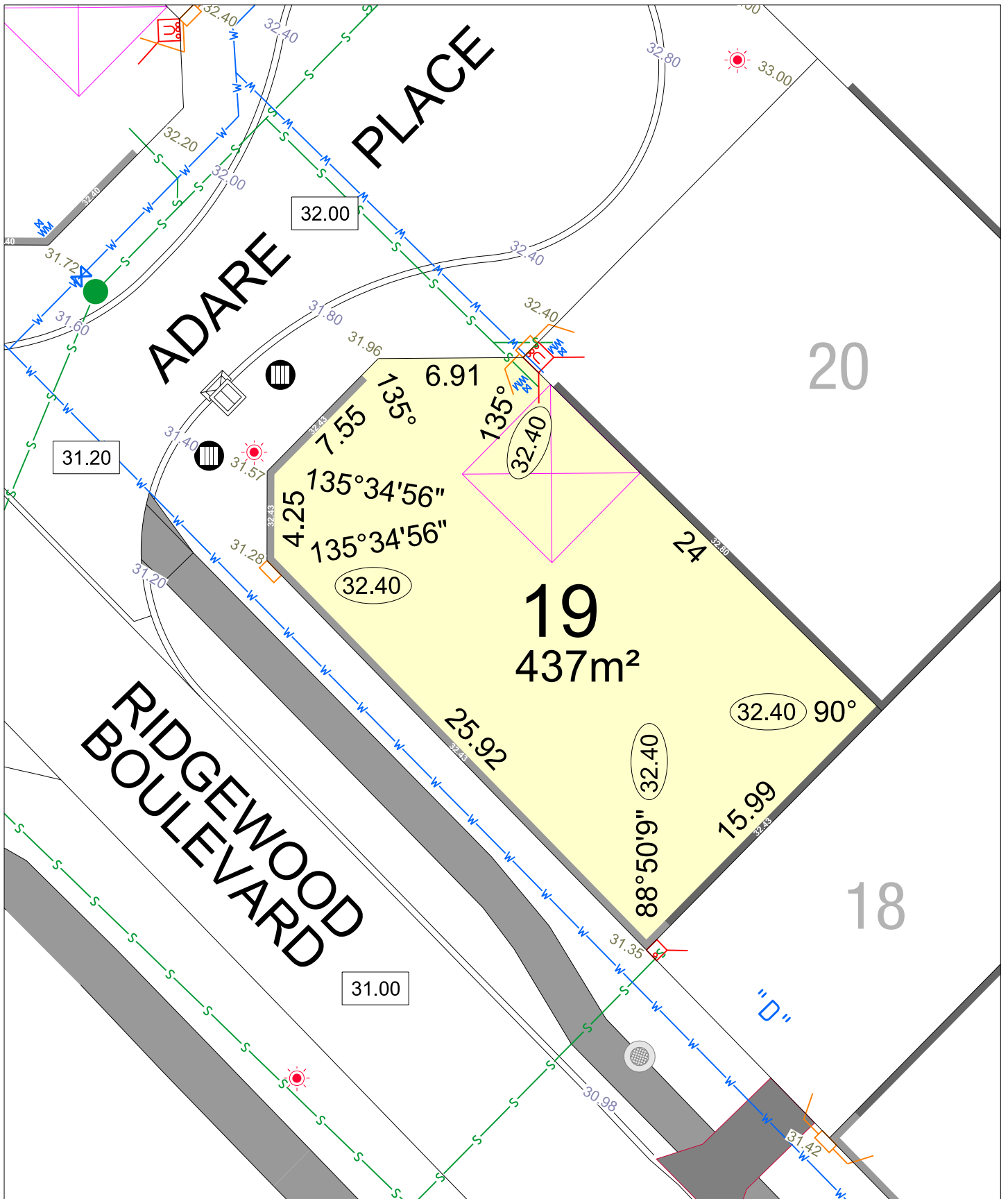
All dimensions and areas are subject to survey. The particulars on this brochure are supplied for information only and shall not be taken as a representation in any respect on the part of the Vendor or its agent. Authorities should be consulted when services are contained within lot boundaries as building restrictions may apply. All retaining walls and associated easements are shown exaggerated for clarity.

LEGEND

- WATER
- WATER METER
- DEFERRED WATER SERVICE
- VALVE / HYDRANT
- DRAINAGE
- DESIGNATED GARAGE LOCATION

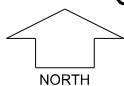
- POWER DOME MINI PILLAR
- POWER DOME UNIVERSAL PILLAR
- STREETLIGHTS
- SEWER / MANHOLE
- ACCESS RESTRICTION
- RETAINING WALL & HEIGHT
- RETAINING WALL WITH DROP FOOTING & HEIGHT

- TOP OF KERB HEIGHT
- SPOT LEVEL
- PAD LEVEL
- ROAD LEVEL
- NBN CONNECTION
- SUBSOIL DRAINAGE PIT
- RAIN GARDEN
- CROSS OVER



CORINDA STAGE 1

SCALE 1:250



MNG Ref: 103986lip-005b Date: 23/07/2021

Depicted Information subject to approvals and survey.

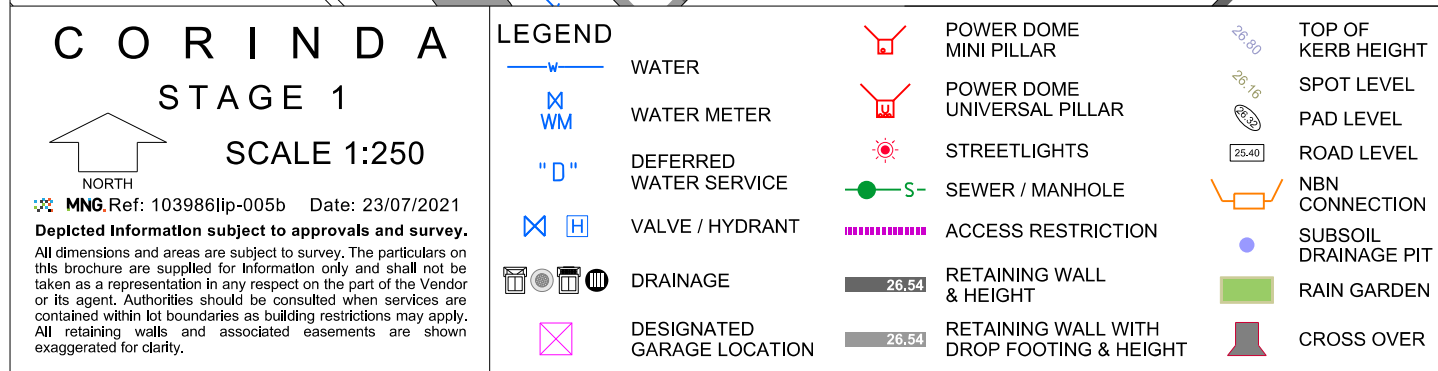
All dimensions and areas are subject to survey. The particulars on this brochure are supplied for Information only and shall not be taken as a representation in any respect on the part of the Vendor or its agent. Authorities should be consulted when services are contained within lot boundaries as building restrictions may apply. All retaining walls and associated easements are shown exaggerated for clarity.

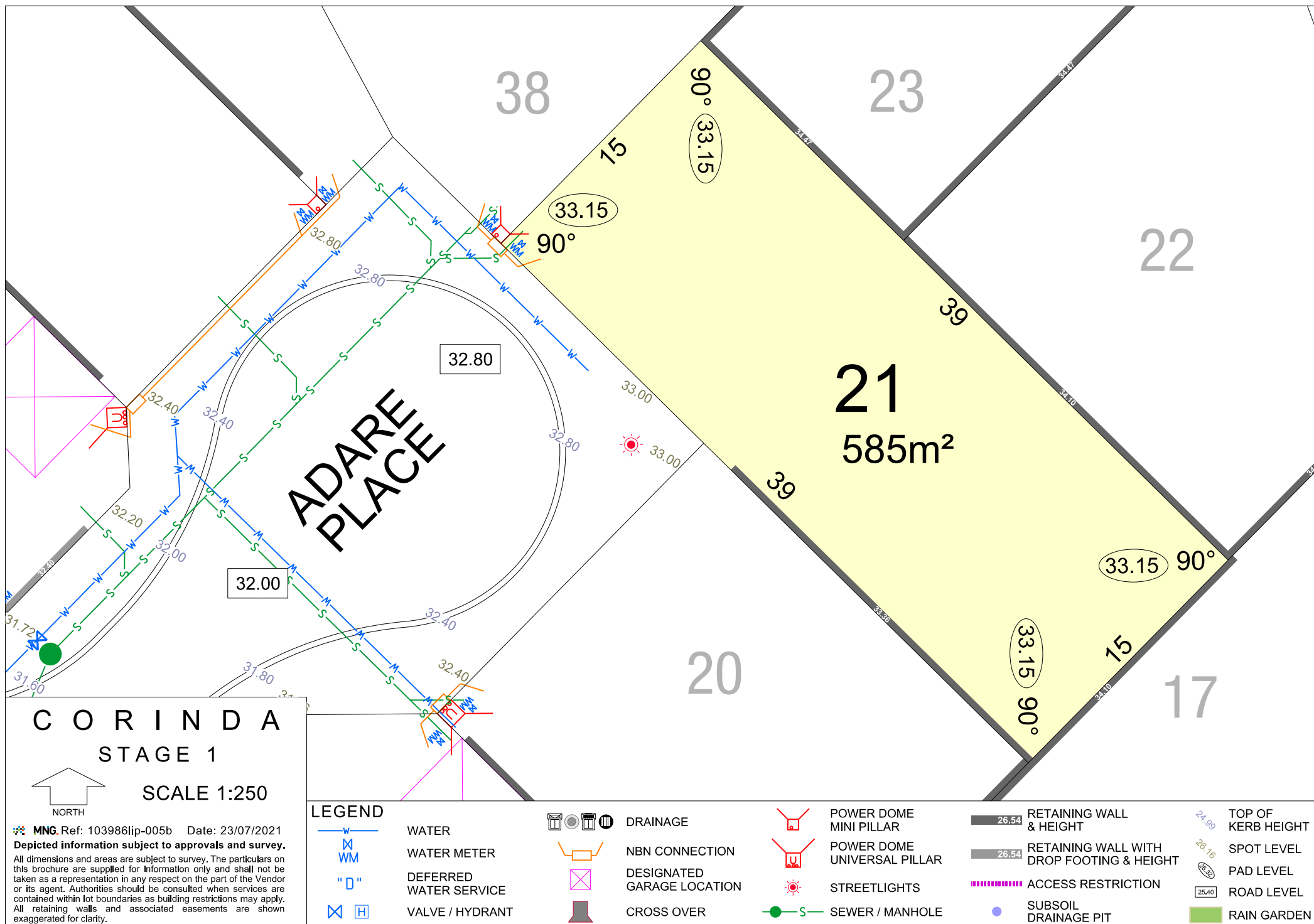
LEGEND

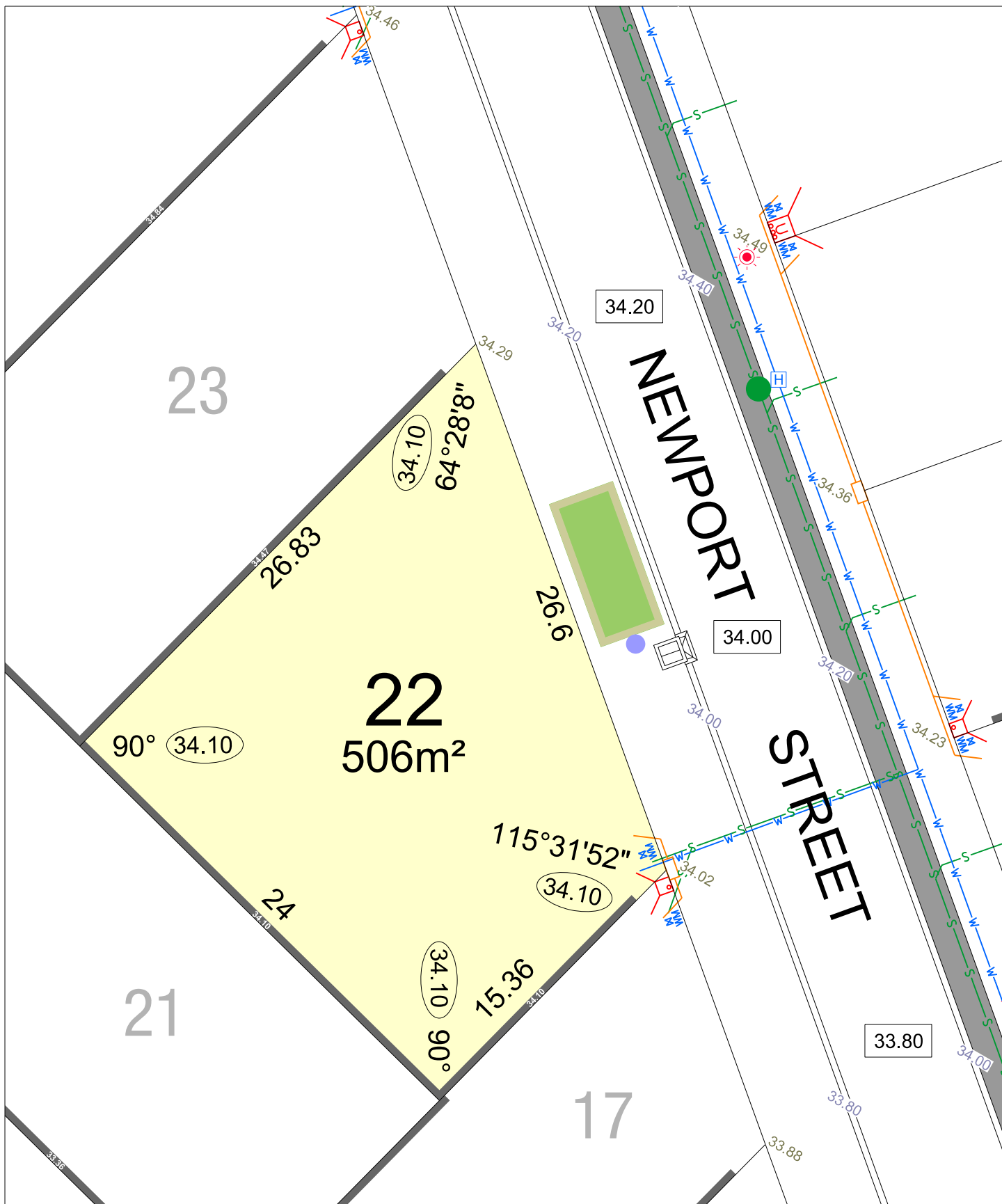
- WATER
- WATER METER
- DEFERRED WATER SERVICE
- VALVE / HYDRANT
- DRAINAGE
- DESIGNATED GARAGE LOCATION

- POWER DOME MINI PILLAR
- POWER DOME UNIVERSAL PILLAR
- STREETLIGHTS
- SEWER / MANHOLE
- ACCESS RESTRICTION
- RETAINING WALL & HEIGHT
- RETAINING WALL WITH DROP FOOTING & HEIGHT

- TOP OF KERB HEIGHT
- SPOT LEVEL
- PAD LEVEL
- ROAD LEVEL
- NBN CONNECTION
- SUBSOIL DRAINAGE PIT
- RAIN GARDEN
- CROSS OVER

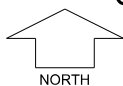






C O R I N D A STAGE 1

SCALE 1:250



MNG Ref: 103986lip-005b Date: 23/07/2021

Depicted Information subject to approvals and survey.

All dimensions and areas are subject to survey. The particulars on this brochure are supplied for Information only and shall not be taken as a representation in any respect on the part of the Vendor or its agent. Authorities should be consulted when services are contained within lot boundaries as building restrictions may apply. All retaining walls and associated easements are shown exaggerated for clarity.

LEGEND



WATER



WATER METER



DEFERRED
WATER SERVICE



VALVE / HYDRANT



DRAINAGE



DESIGNATED
GARAGE LOCATION



POWER DOME
MINI PILLAR



POWER DOME
UNIVERSAL PILLAR



STREETLIGHTS



SEWER / MANHOLE



ACCESS RESTRICTION



RETAINING WALL
& HEIGHT



RETAINING WALL WITH
DROP FOOTING & HEIGHT



TOP OF
KERB HEIGHT



SPOT LEVEL



PAD LEVEL



ROAD LEVEL



NBN
CONNECTION



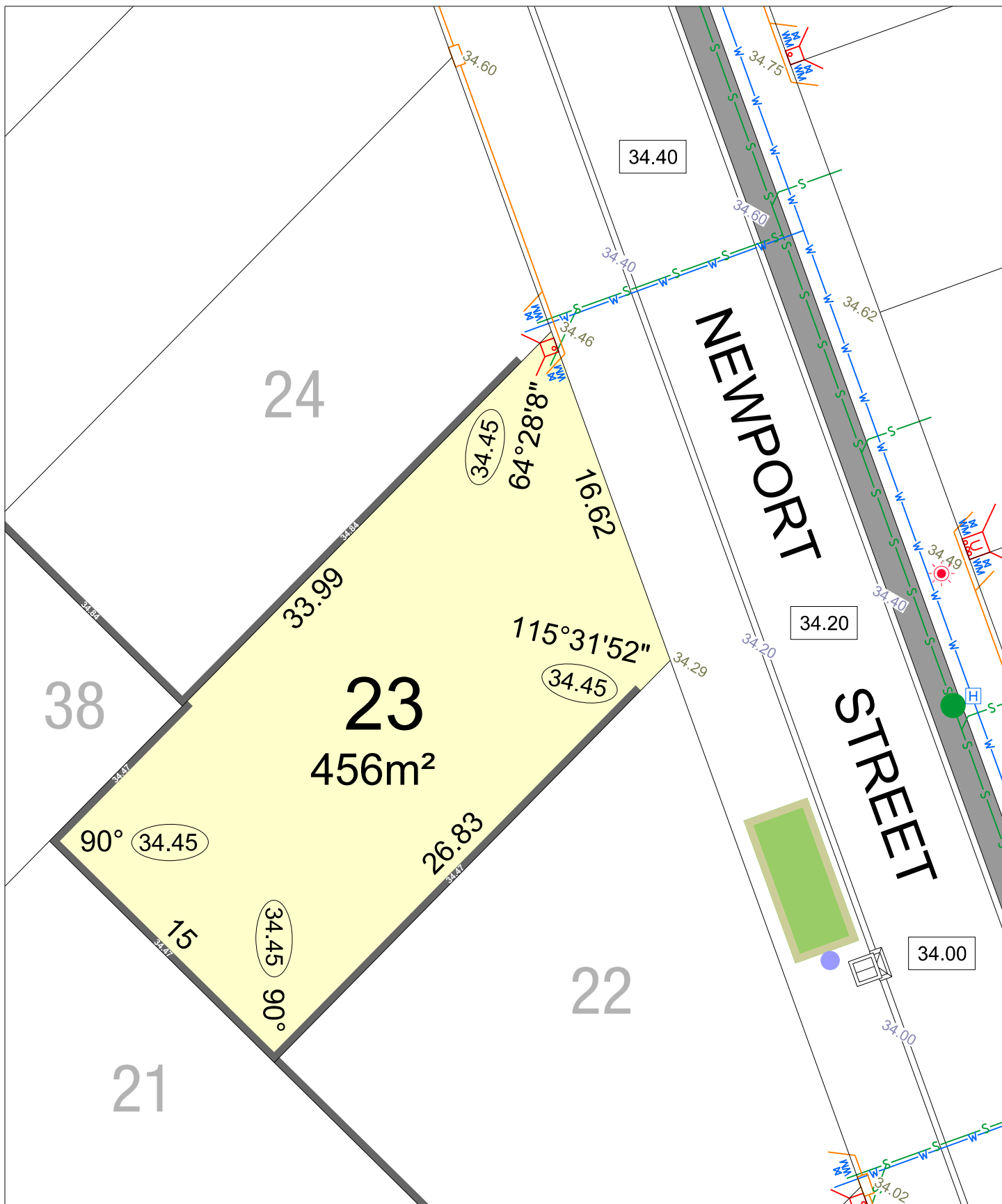
SUBSOIL
DRAINAGE PIT



RAIN GARDEN



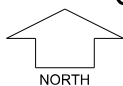
CROSS OVER



C O R I N D A

STAGE 1

SCALE 1:250



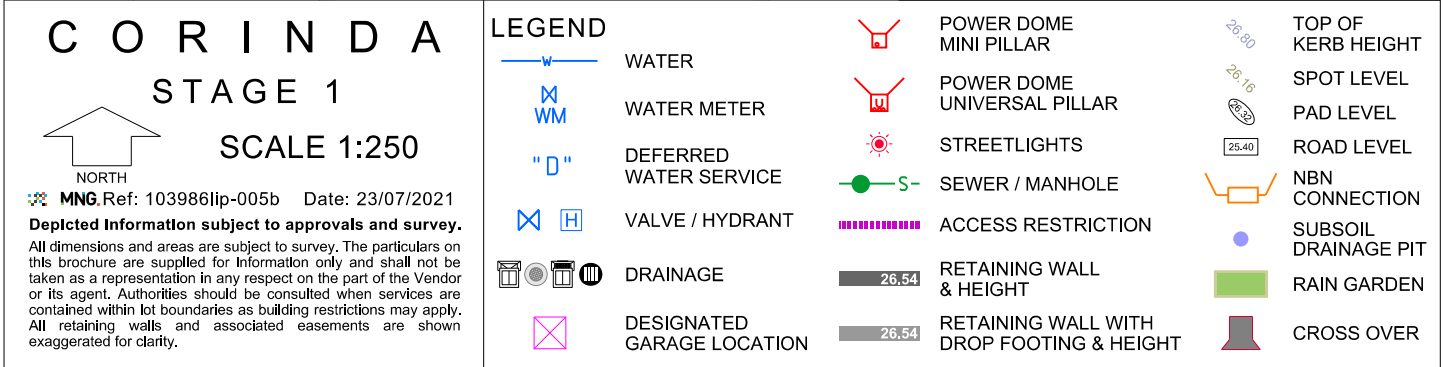
MNG Ref: 103986lip-005b Date: 23/07/2021

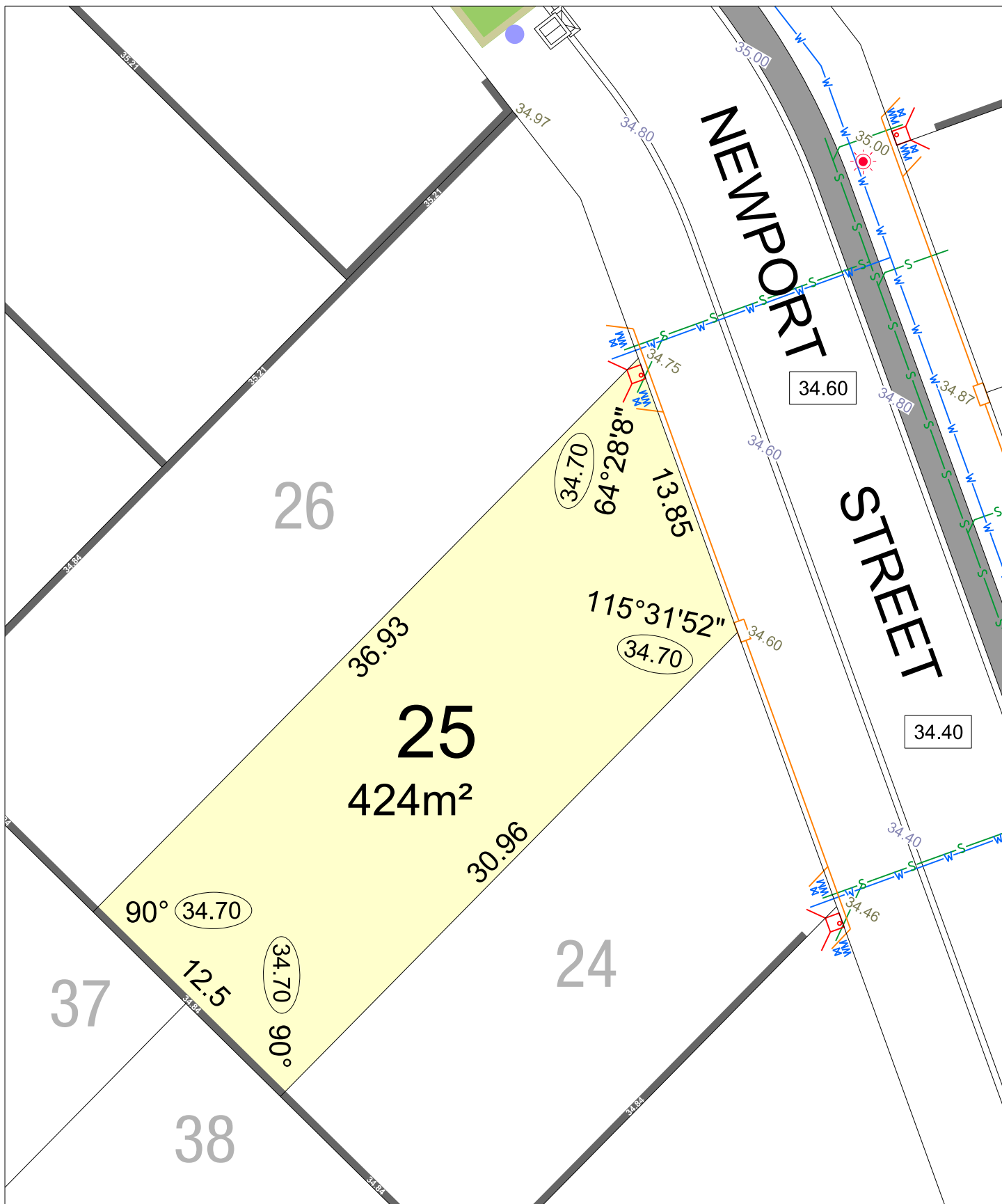
Depicted Information subject to approvals and survey.

All dimensions and areas are subject to survey. The particulars on this brochure are supplied for Information only and shall not be taken as a representation in any respect on the part of the Vendor or its agent. Authorities should be consulted when services are contained within lot boundaries as building restrictions may apply. All retaining walls and associated easements are shown exaggerated for clarity.

LEGEND

	WATER		POWER DOME MINI PILLAR		TOP OF KERB HEIGHT
	WATER METER		POWER DOME UNIVERSAL PILLAR		SPOT LEVEL
	DEFERRED WATER SERVICE		STREETLIGHTS		PAD LEVEL
	VALVE / HYDRANT		SEWER / MANHOLE		ROAD LEVEL
	VALVE / HYDRANT		ACCESS RESTRICTION		NBN CONNECTION
	DRAINAGE		ACCESS RESTRICTION		SUBSOIL DRAINAGE PIT
	DESIGNATED GARAGE LOCATION		RETAINING WALL & HEIGHT		RAIN GARDEN
			RETAINING WALL WITH DROP FOOTING & HEIGHT		CROSS OVER

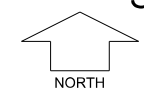




CORINDA

STAGE 1

SCALE 1:250

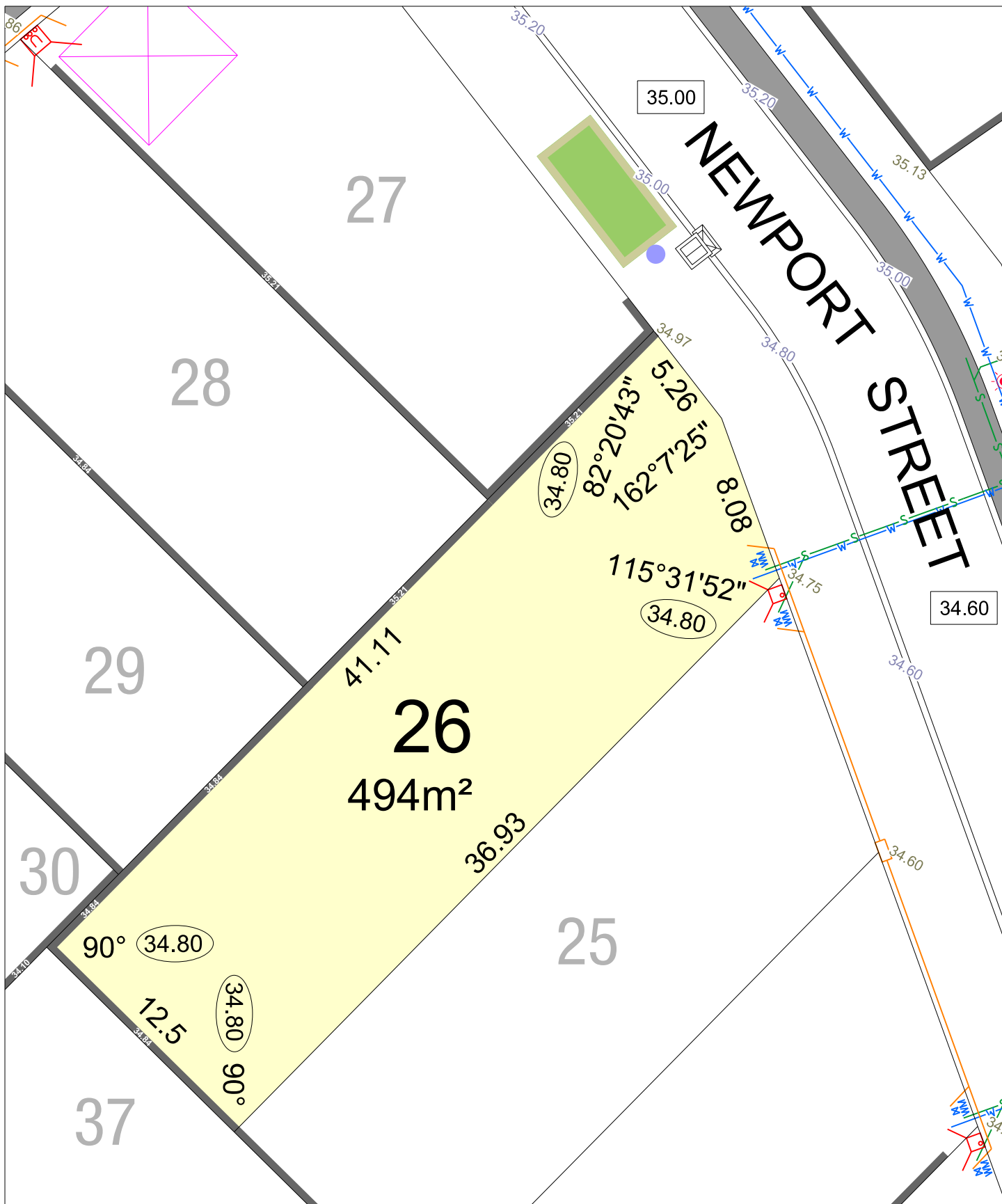


MNG Ref: 103986lip-005b Date: 23/07/2021
 Deputed Information subject to approvals and survey.

All dimensions and areas are subject to survey. The particulars on this brochure are supplied for Information only and shall not be taken as a representation in any respect on the part of the Vendor or its agent. Authorities should be consulted when services are contained within lot boundaries as building restrictions may apply. All retaining walls and associated easements are shown exaggerated for clarity.

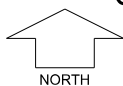
LEGEND

	WATER		POWER DOME MINI PILLAR		TOP OF KERB HEIGHT
	WATER METER		POWER DOME UNIVERSAL PILLAR		SPOT LEVEL
	DEFERRED WATER SERVICE		STREETLIGHTS		PAD LEVEL
	VALVE / HYDRANT		SEWER / MANHOLE		ROAD LEVEL
	DRAINAGE		ACCESS RESTRICTION		NBN CONNECTION
	DESIGNATED GARAGE LOCATION		RETAINING WALL & HEIGHT		SUBSOIL DRAINAGE PIT
			RETAINING WALL WITH DROP FOOTING & HEIGHT		RAIN GARDEN
					CROSS OVER



CORINDA STAGE 1

SCALE 1:250



MNG Ref: 103986lip-005b Date: 23/07/2021

Depicted Information subject to approvals and survey.

All dimensions and areas are subject to survey. The particulars on this brochure are supplied for Information only and shall not be taken as a representation in any respect on the part of the Vendor or its agent. Authorities should be consulted when services are contained within lot boundaries as building restrictions may apply. All retaining walls and associated easements are shown exaggerated for clarity.

LEGEND



WATER



WATER METER



DEFERRED
WATER SERVICE



VALVE / HYDRANT



DRAINAGE



DESIGNATED
GARAGE LOCATION



POWER DOME
MINI PILLAR



POWER DOME
UNIVERSAL PILLAR



STREETLIGHTS



SEWER / MANHOLE



ACCESS RESTRICTION



RETAINING WALL
& HEIGHT



RETAINING WALL WITH
DROP FOOTING & HEIGHT



POWER DOME
MINI PILLAR



POWER DOME
UNIVERSAL PILLAR



STREETLIGHTS



SEWER / MANHOLE



ACCESS RESTRICTION



RETAINING WALL
& HEIGHT



RETAINING WALL WITH
DROP FOOTING & HEIGHT



TOP OF
KERB HEIGHT



SPOT LEVEL



PAD LEVEL



ROAD LEVEL



NBN
CONNECTION



SUBSOIL
DRAINAGE PIT



RAIN GARDEN



TOP OF
KERB HEIGHT



SPOT LEVEL



PAD LEVEL



ROAD LEVEL



NBN
CONNECTION



SUBSOIL
DRAINAGE PIT



RAIN GARDEN



TOP OF
KERB HEIGHT



SPOT LEVEL



PAD LEVEL



ROAD LEVEL



NBN
CONNECTION



SUBSOIL
DRAINAGE PIT



RAIN GARDEN



TOP OF
KERB HEIGHT



SPOT LEVEL



PAD LEVEL



ROAD LEVEL



NBN
CONNECTION



SUBSOIL
DRAINAGE PIT



RAIN GARDEN



TOP OF
KERB HEIGHT



SPOT LEVEL



PAD LEVEL



ROAD LEVEL



NBN
CONNECTION



SUBSOIL
DRAINAGE PIT



RAIN GARDEN



TOP OF
KERB HEIGHT



SPOT LEVEL



PAD LEVEL



ROAD LEVEL



NBN
CONNECTION



SUBSOIL
DRAINAGE PIT



RAIN GARDEN



TOP OF
KERB HEIGHT



SPOT LEVEL



PAD LEVEL



ROAD LEVEL



NBN
CONNECTION



SUBSOIL
DRAINAGE PIT



RAIN GARDEN



TOP OF
KERB HEIGHT



SPOT LEVEL



PAD LEVEL



ROAD LEVEL



NBN
CONNECTION



SUBSOIL
DRAINAGE PIT



RAIN GARDEN



TOP OF
KERB HEIGHT



SPOT LEVEL



PAD LEVEL



ROAD LEVEL



NBN
CONNECTION



SUBSOIL
DRAINAGE PIT



RAIN GARDEN



TOP OF
KERB HEIGHT



SPOT LEVEL



PAD LEVEL



ROAD LEVEL



NBN
CONNECTION



SUBSOIL
DRAINAGE PIT



RAIN GARDEN



TOP OF
KERB HEIGHT



SPOT LEVEL



PAD LEVEL



ROAD LEVEL



NBN
CONNECTION



SUBSOIL
DRAINAGE PIT



RAIN GARDEN



TOP OF
KERB HEIGHT



SPOT LEVEL



PAD LEVEL



ROAD LEVEL



NBN
CONNECTION



SUBSOIL
DRAINAGE PIT



RAIN GARDEN



TOP OF
KERB HEIGHT



SPOT LEVEL



PAD LEVEL



ROAD LEVEL



NBN
CONNECTION



SUBSOIL
DRAINAGE PIT



RAIN GARDEN



TOP OF
KERB HEIGHT



SPOT LEVEL



PAD LEVEL



ROAD LEVEL



NBN
CONNECTION



SUBSOIL
DRAINAGE PIT



RAIN GARDEN



TOP OF
KERB HEIGHT



SPOT LEVEL



PAD LEVEL



ROAD LEVEL



NBN
CONNECTION



SUBSOIL
DRAINAGE PIT



RAIN GARDEN



TOP OF
KERB HEIGHT



SPOT LEVEL



PAD LEVEL



ROAD LEVEL



NBN
CONNECTION



SUBSOIL
DRAINAGE PIT



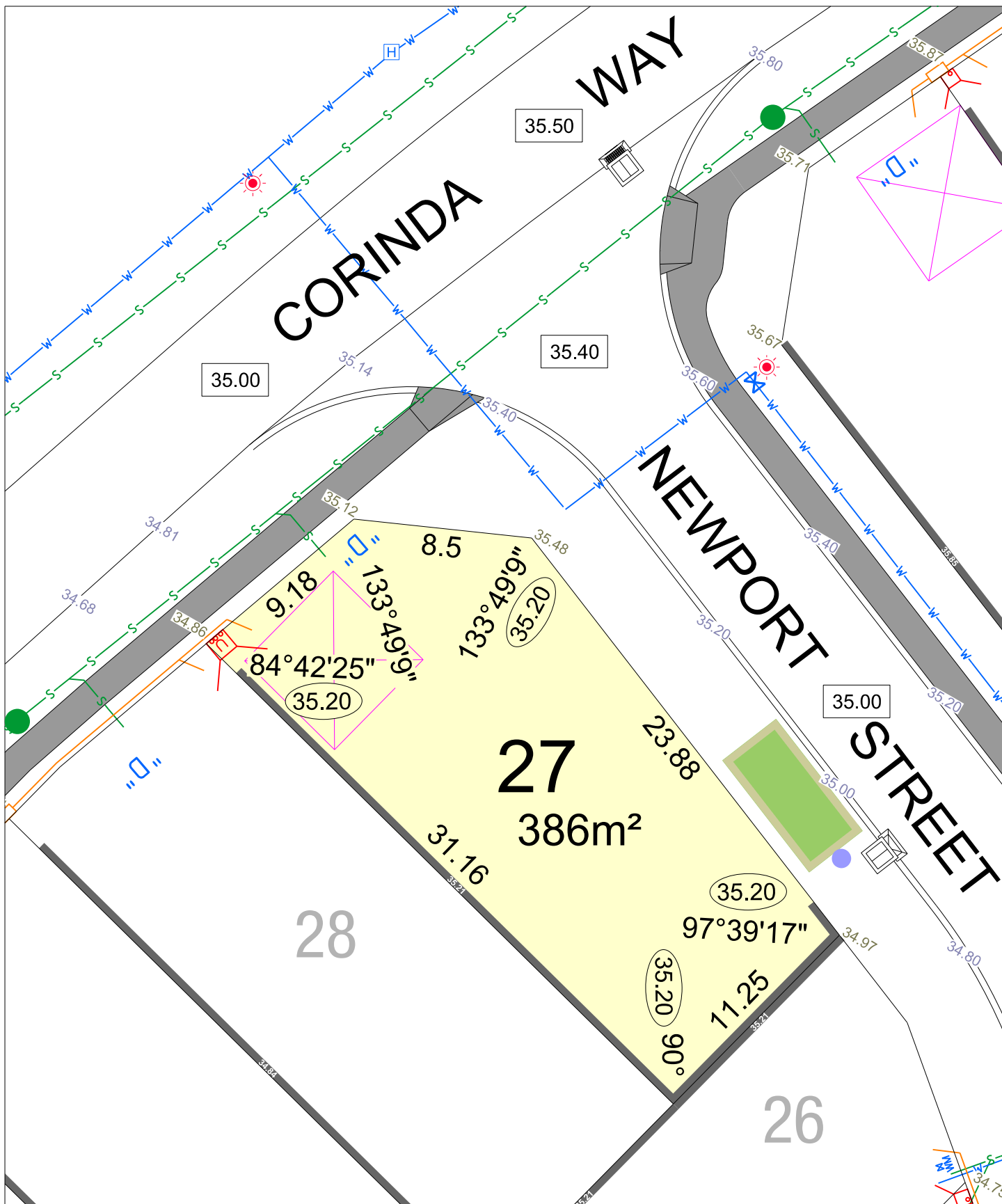
RAIN GARDEN



TOP OF
KERB HEIGHT

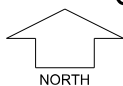


SPOT LEVEL



CORINDA STAGE 1

SCALE 1:250



MNG Ref: 103986lip-005b Date: 23/07/2021

Depicted Information subject to approvals and survey.

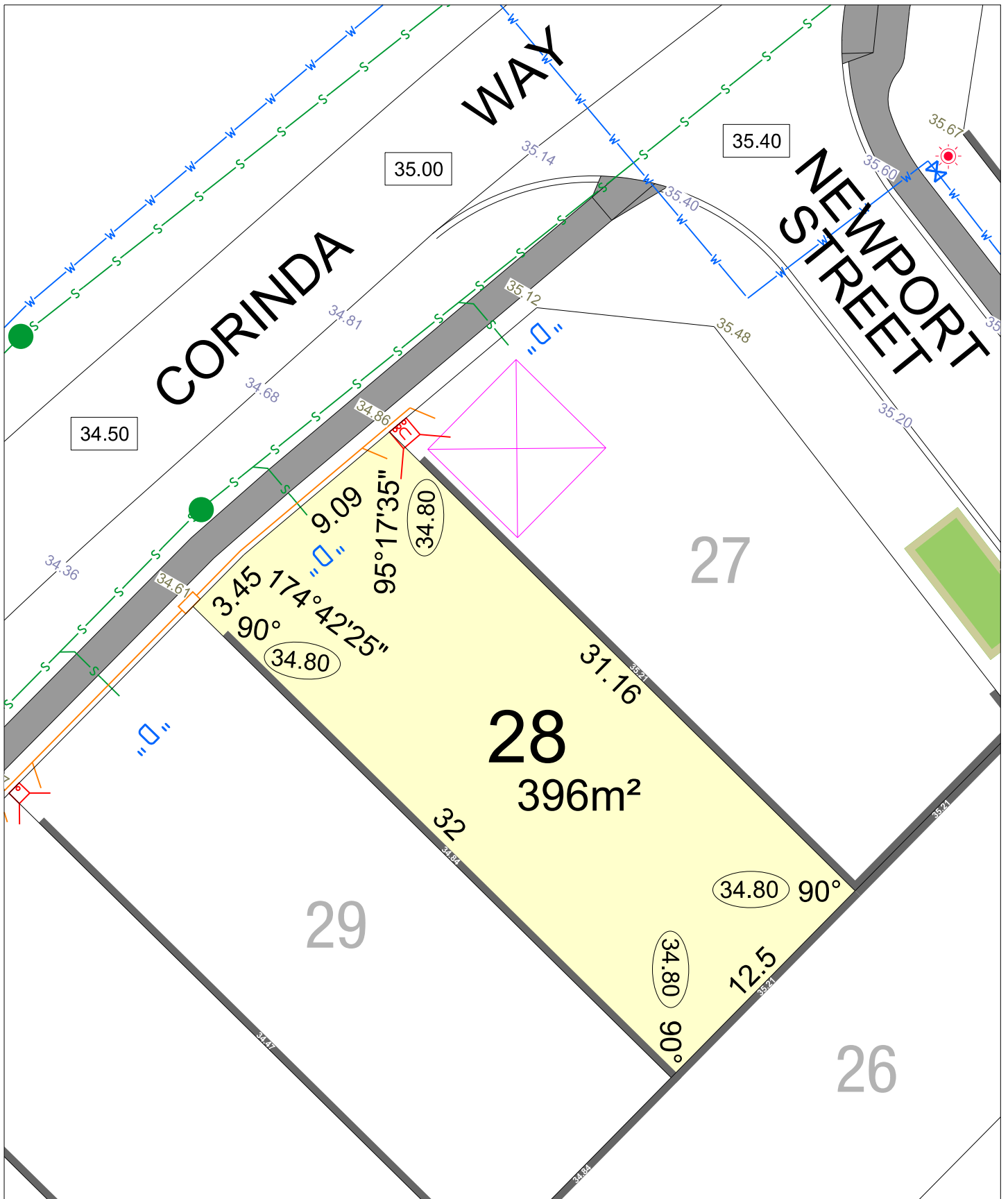
All dimensions and areas are subject to survey. The particulars on this brochure are supplied for Information only and shall not be taken as a representation in any respect on the part of the Vendor or its agent. Authorities should be consulted when services are contained within lot boundaries as building restrictions may apply. All retaining walls and associated easements are shown exaggerated for clarity.

LEGEND

- WATER
- WATER METER
- DEFERRED WATER SERVICE
- VALVE / HYDRANT
- DRAINAGE
- DESIGNATED GARAGE LOCATION

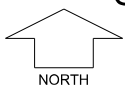
- POWER DOME MINI PILLAR
- POWER DOME UNIVERSAL PILLAR
- STREETLIGHTS
- SEWER / MANHOLE
- ACCESS RESTRICTION
- RETAINING WALL & HEIGHT
- RETAINING WALL WITH DROP FOOTING & HEIGHT

- TOP OF KERB HEIGHT
- SPOT LEVEL
- PAD LEVEL
- ROAD LEVEL
- NBN CONNECTION
- SUBSOIL DRAINAGE PIT
- RAIN GARDEN
- CROSS OVER



CORINDA STAGE 1

SCALE 1:250



MNG Ref: 103986lip-005b Date: 23/07/2021

Depicted Information subject to approvals and survey.

All dimensions and areas are subject to survey. The particulars on this brochure are supplied for Information only and shall not be taken as a representation in any respect on the part of the Vendor or its agent. Authorities should be consulted when services are contained within lot boundaries as building restrictions may apply. All retaining walls and associated easements are shown exaggerated for clarity.

LEGEND



WATER



WATER METER



DEFERRED
WATER SERVICE



VALVE / HYDRANT



DRAINAGE



DESIGNATED
GARAGE LOCATION



POWER DOME
MINI PILLAR



POWER DOME
UNIVERSAL PILLAR



STREETLIGHTS



SEWER / MANHOLE



ACCESS RESTRICTION



RETAINING WALL
& HEIGHT



RETAINING WALL WITH
DROP FOOTING & HEIGHT



TOP OF
KERB HEIGHT



SPOT LEVEL



PAD LEVEL



ROAD LEVEL



NBN
CONNECTION



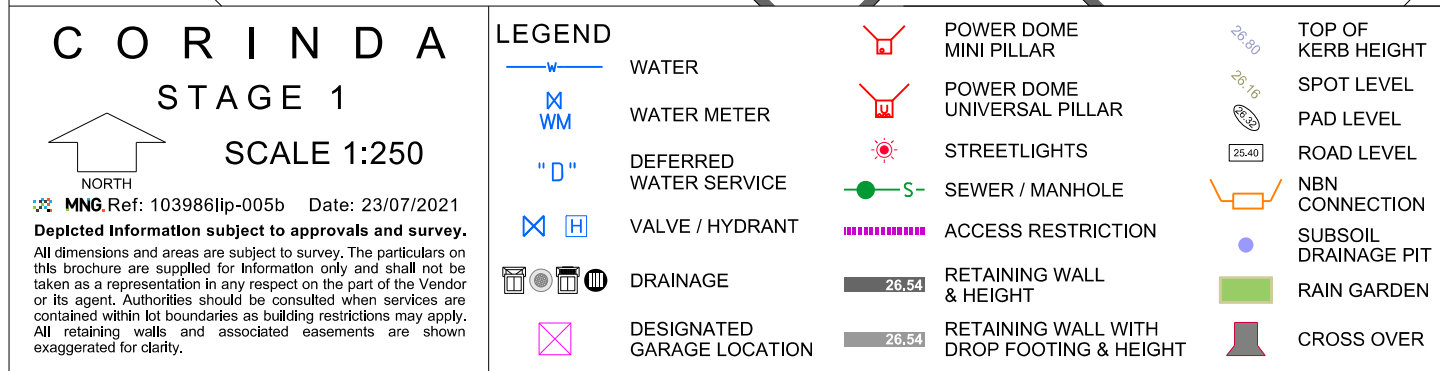
SUBSOIL
DRAINAGE PIT

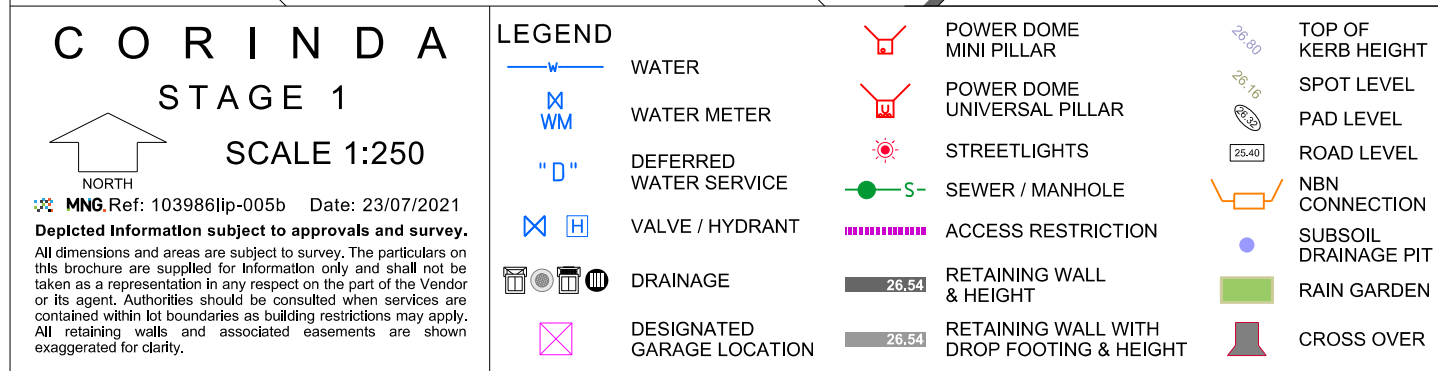


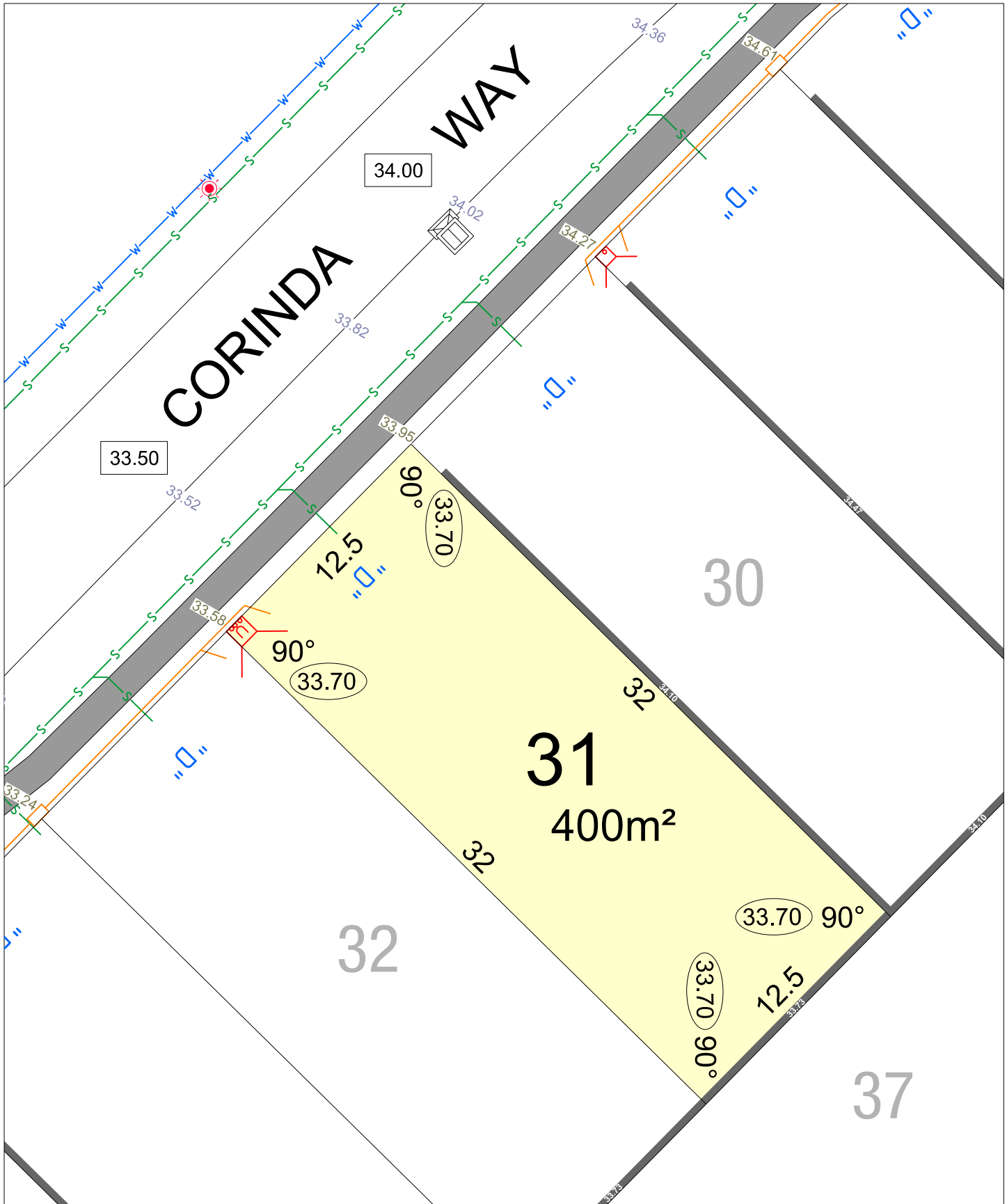
RAIN GARDEN



CROSS OVER



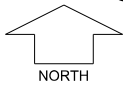




CORINDA

STAGE 1

SCALE 1:250



MNG Ref: 103986lip-005b Date: 23/07/2021

Depicted Information subject to approvals and survey.

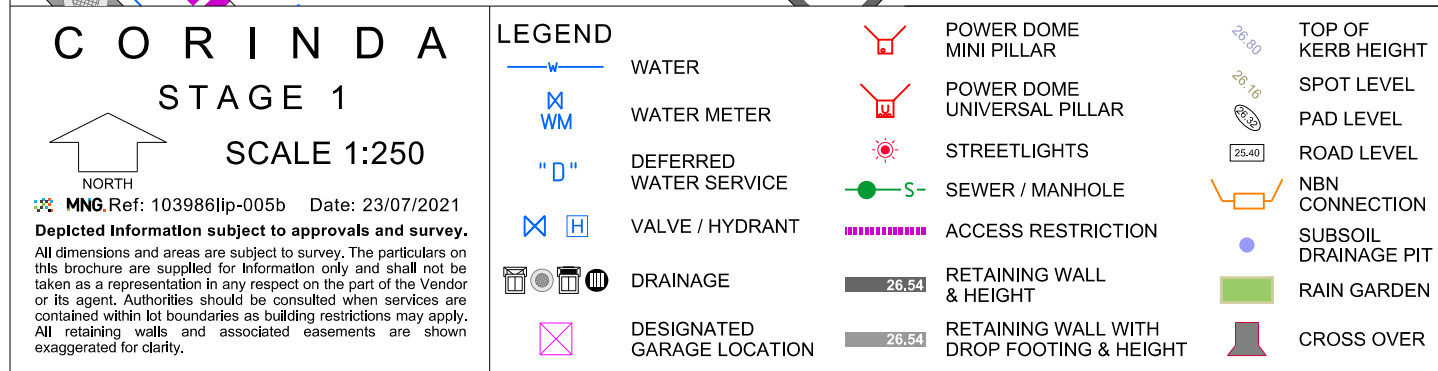
All dimensions and areas are subject to survey. The particulars on this brochure are supplied for Information only and shall not be taken as a representation in any respect on the part of the Vendor or its agent. Authorities should be consulted when services are contained within lot boundaries as building restrictions may apply. All retaining walls and associated easements are shown exaggerated for clarity.

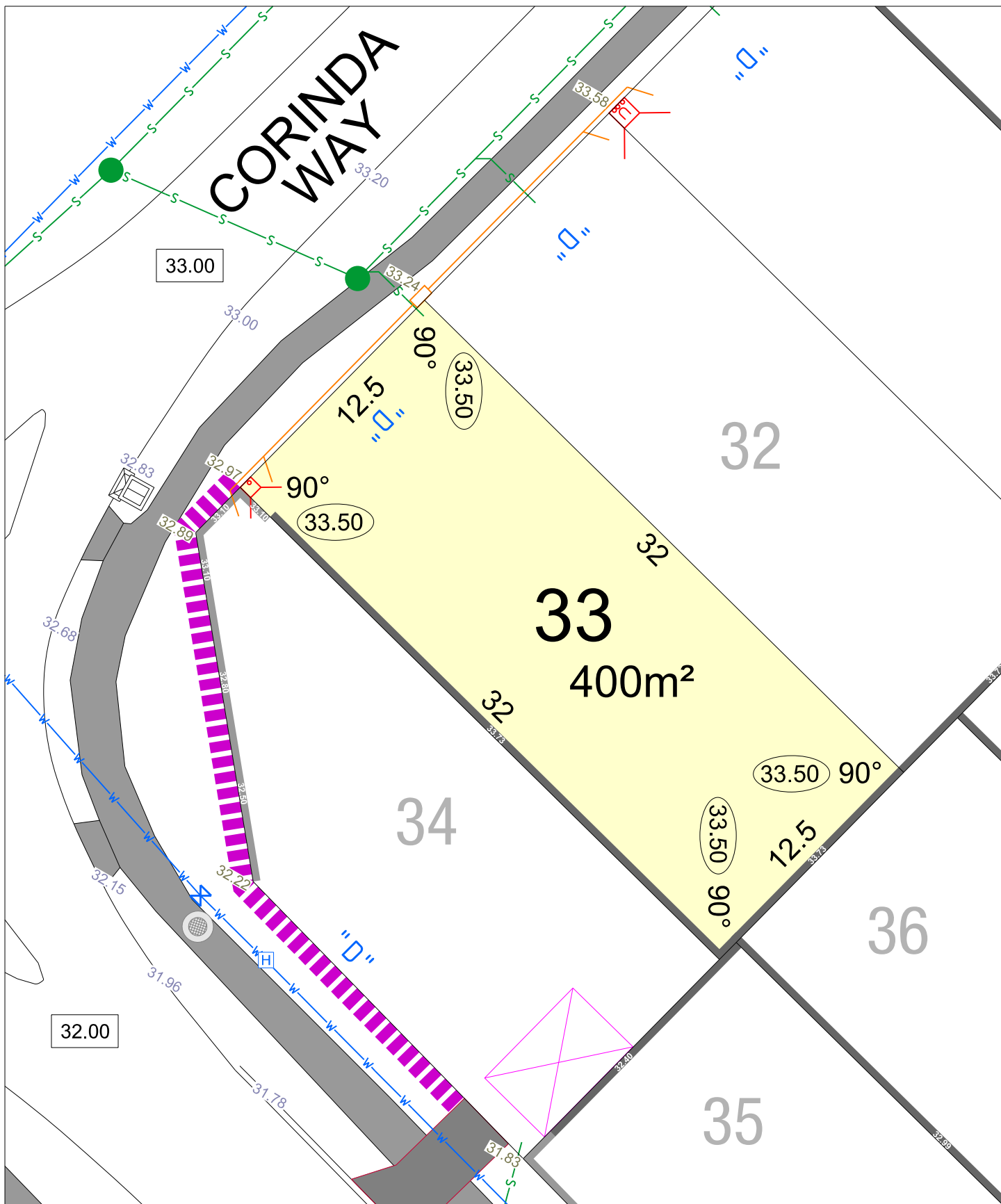
LEGEND

	WATER
	WATER METER
	DEFERRED WATER SERVICE
	VALVE / HYDRANT
	DRAINAGE
	DESIGNATED GARAGE LOCATION

	POWER DOME MINI PILLAR
	POWER DOME UNIVERSAL PILLAR
	STREETLIGHTS
	SEWER / MANHOLE
	ACCESS RESTRICTION
	RETAINING WALL & HEIGHT
	RETAINING WALL WITH DROP FOOTING & HEIGHT

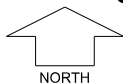
	TOP OF KERB HEIGHT
	SPOT LEVEL
	PAD LEVEL
	ROAD LEVEL
	NBN CONNECTION
	SUBSOIL DRAINAGE PIT
	RAIN GARDEN
	CROSS OVER





C O R I N D A S T A G E 1

SCALE 1:250



MNG Ref: 103986lip-005b Date: 23/07/2021

Depicted Information subject to approvals and survey.

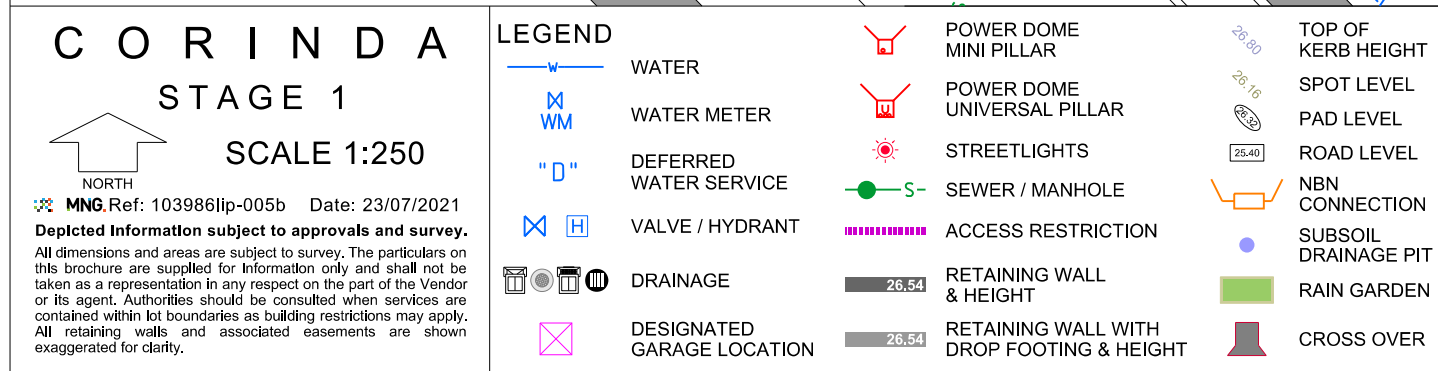
All dimensions and areas are subject to survey. The particulars on this brochure are supplied for Information only and shall not be taken as a representation in any respect on the part of the Vendor or its agent. Authorities should be consulted when services are contained within lot boundaries as building restrictions may apply. All retaining walls and associated easements are shown exaggerated for clarity.

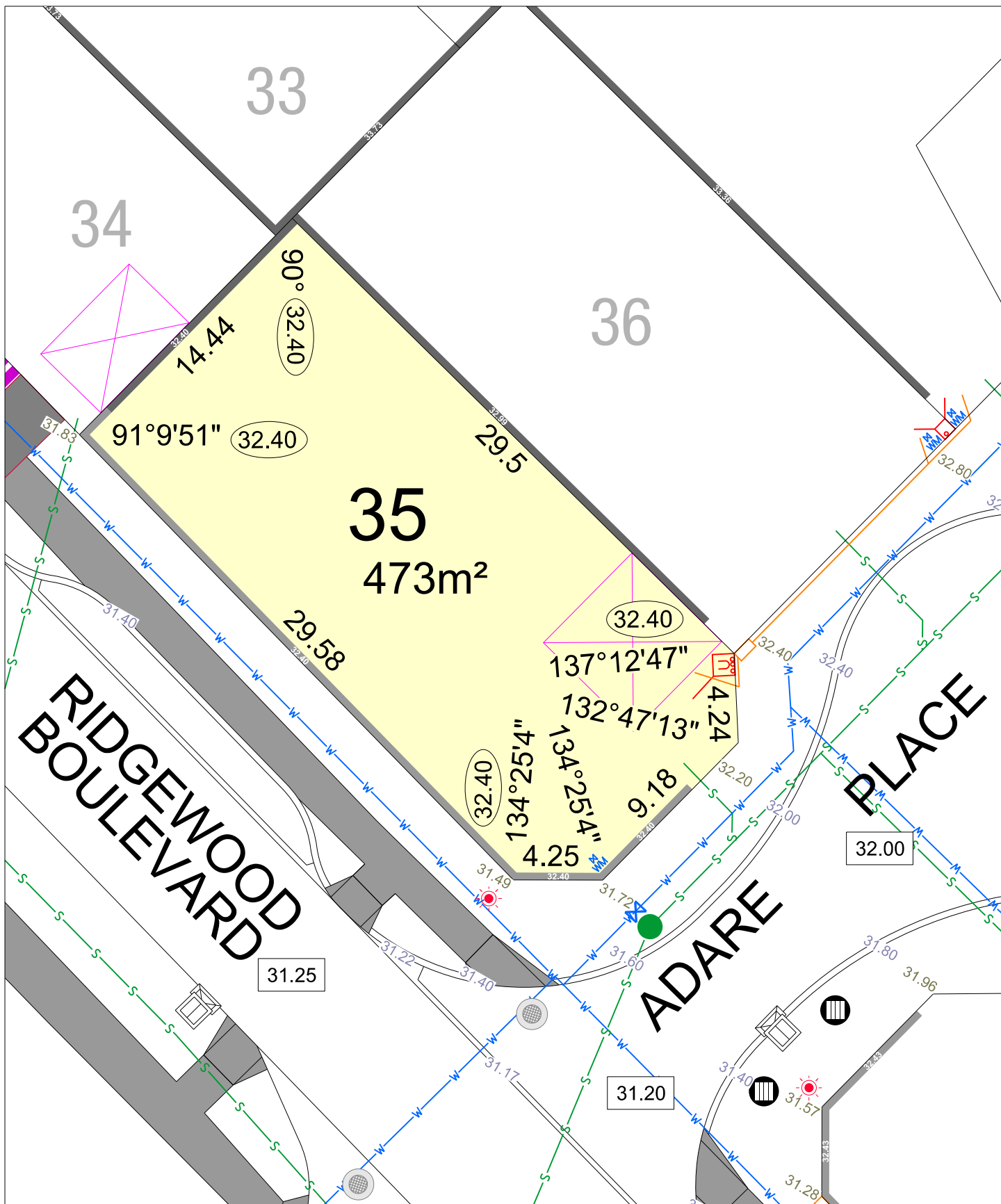
LEGEND

- WATER
- WATER METER
- DEFERRED WATER SERVICE
- VALVE / HYDRANT
- DRAINAGE
- DESIGNATED GARAGE LOCATION
- POWER DOME MINI PILLAR
- POWER DOME UNIVERSAL PILLAR
- STREETLIGHTS
- SEWER / MANHOLE
- ACCESS RESTRICTION
- RETAINING WALL & HEIGHT
- RETAINING WALL WITH DROP FOOTING & HEIGHT

- POWER DOME MINI PILLAR
- POWER DOME UNIVERSAL PILLAR
- STREETLIGHTS
- SEWER / MANHOLE
- ACCESS RESTRICTION
- RETAINING WALL & HEIGHT
- RETAINING WALL WITH DROP FOOTING & HEIGHT

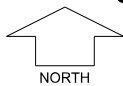
- TOP OF KERB HEIGHT
- SPOT LEVEL
- PAD LEVEL
- ROAD LEVEL
- NBN CONNECTION
- SUBSOIL DRAINAGE PIT
- RAIN GARDEN
- CROSS OVER





CORINDA STAGE 1

SCALE 1:250



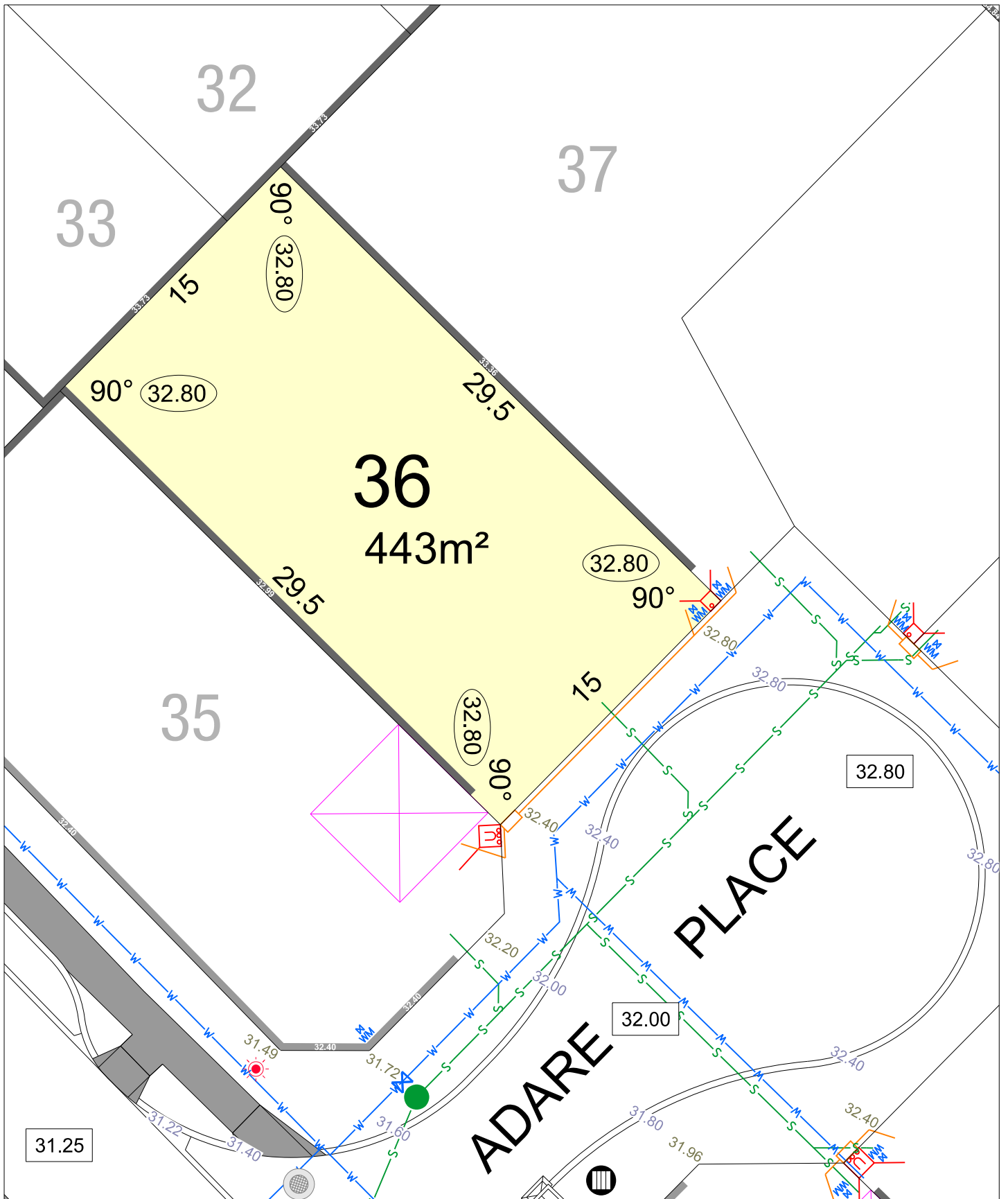
MNG Ref: 103986lip-005b Date: 23/07/2021

Depicted Information subject to approvals and survey.

All dimensions and areas are subject to survey. The particulars on this brochure are supplied for Information only and shall not be taken as a representation in any respect on the part of the Vendor or its agent. Authorities should be consulted when services are contained within lot boundaries as building restrictions may apply. All retaining walls and associated easements are shown exaggerated for clarity.

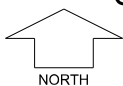
LEGEND

	WATER		POWER DOME MINI PILLAR		TOP OF KERB HEIGHT
	WATER METER		POWER DOME UNIVERSAL PILLAR		SPOT LEVEL
	DEFERRED WATER SERVICE		STREETLIGHTS		PAD LEVEL
	VALVE / HYDRANT		SEWER / MANHOLE		ROAD LEVEL
	DRAINAGE		ACCESS RESTRICTION		NBN CONNECTION
	DESIGNATED GARAGE LOCATION		RETAINING WALL & HEIGHT		SUBSOIL DRAINAGE PIT
			RETAINING WALL WITH DROP FOOTING & HEIGHT		RAIN GARDEN
					CROSS OVER



C O R I N D A STAGE 1

SCALE 1:250



MNG Ref: 103986lip-005b Date: 23/07/2021

Depicted Information subject to approvals and survey.

All dimensions and areas are subject to survey. The particulars on this brochure are supplied for Information only and shall not be taken as a representation in any respect on the part of the Vendor or its agent. Authorities should be consulted when services are contained within lot boundaries as building restrictions may apply. All retaining walls and associated easements are shown exaggerated for clarity.

LEGEND



WATER



WATER METER



DEFERRED WATER SERVICE



VALVE / HYDRANT



DRAINAGE



DESIGNATED GARAGE LOCATION



POWER DOME MINI PILLAR



POWER DOME UNIVERSAL PILLAR



STREETLIGHTS



SEWER / MANHOLE



ACCESS RESTRICTION



RETAINING WALL & HEIGHT



RETAINING WALL WITH DROP FOOTING & HEIGHT



TOP OF KERB HEIGHT



SPOT LEVEL



PAD LEVEL



ROAD LEVEL



NBN CONNECTION



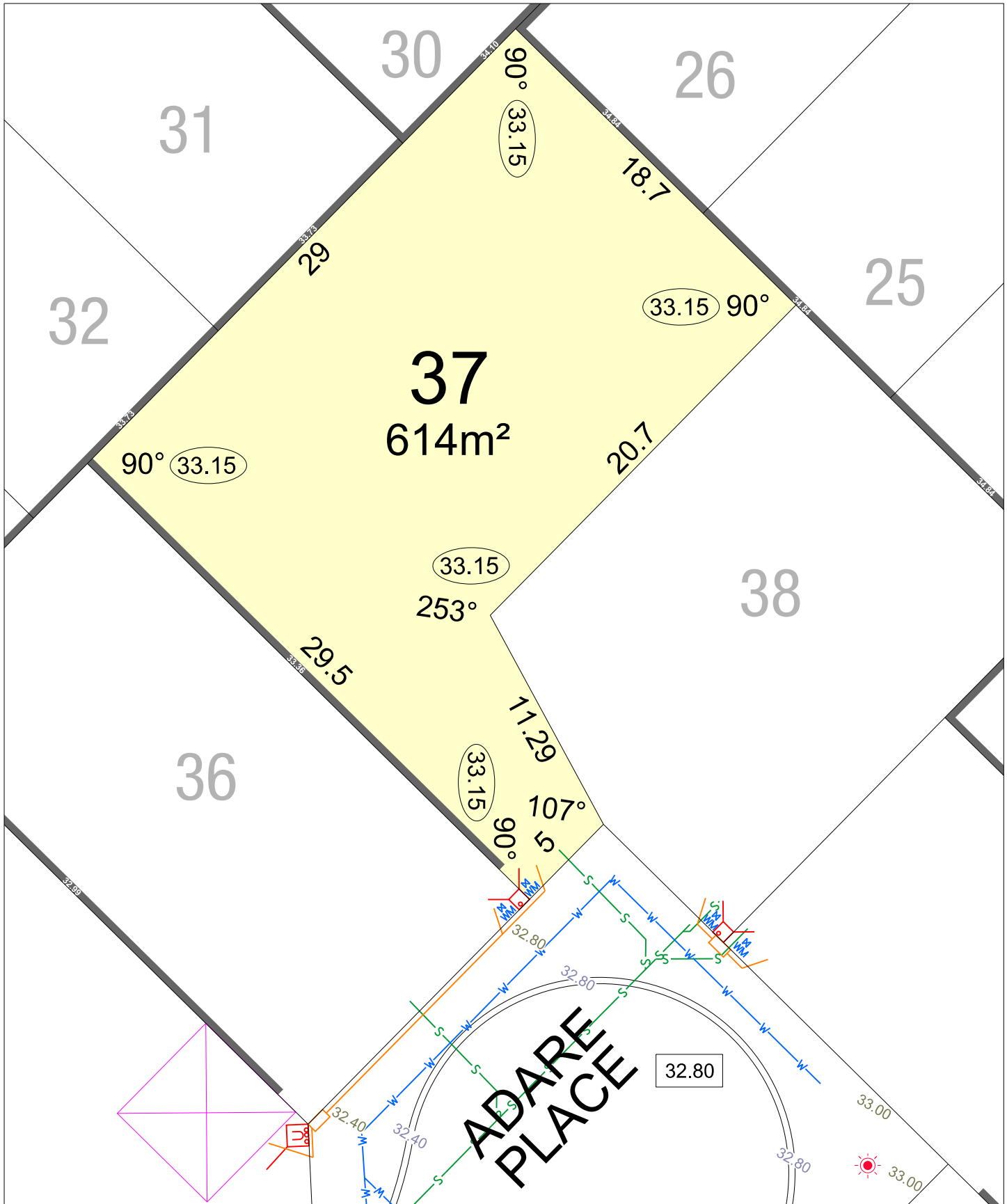
SUBSOIL DRAINAGE PIT



RAIN GARDEN

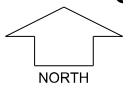


CROSS OVER



CORINDA STAGE 1

SCALE 1:250



MNG Ref: 103986lip-005b Date: 23/07/2021

Depicted Information subject to approvals and survey.

All dimensions and areas are subject to survey. The particulars on this brochure are supplied for Information only and shall not be taken as a representation in any respect on the part of the Vendor or its agent. Authorities should be consulted when services are contained within lot boundaries as building restrictions may apply. All retaining walls and associated easements are shown exaggerated for clarity.

LEGEND



WATER



WATER METER



DEFERRED
WATER SERVICE



VALVE / HYDRANT



DRAINAGE



DESIGNATED
GARAGE LOCATION



POWER DOME
MINI PILLAR



POWER DOME
UNIVERSAL PILLAR



STREETLIGHTS



SEWER / MANHOLE



ACCESS RESTRICTION



RETAINING WALL
& HEIGHT



RETAINING WALL WITH
DROP FOOTING & HEIGHT



TOP OF
KERB HEIGHT



SPOT LEVEL



PAD LEVEL



ROAD LEVEL



NBN
CONNECTION



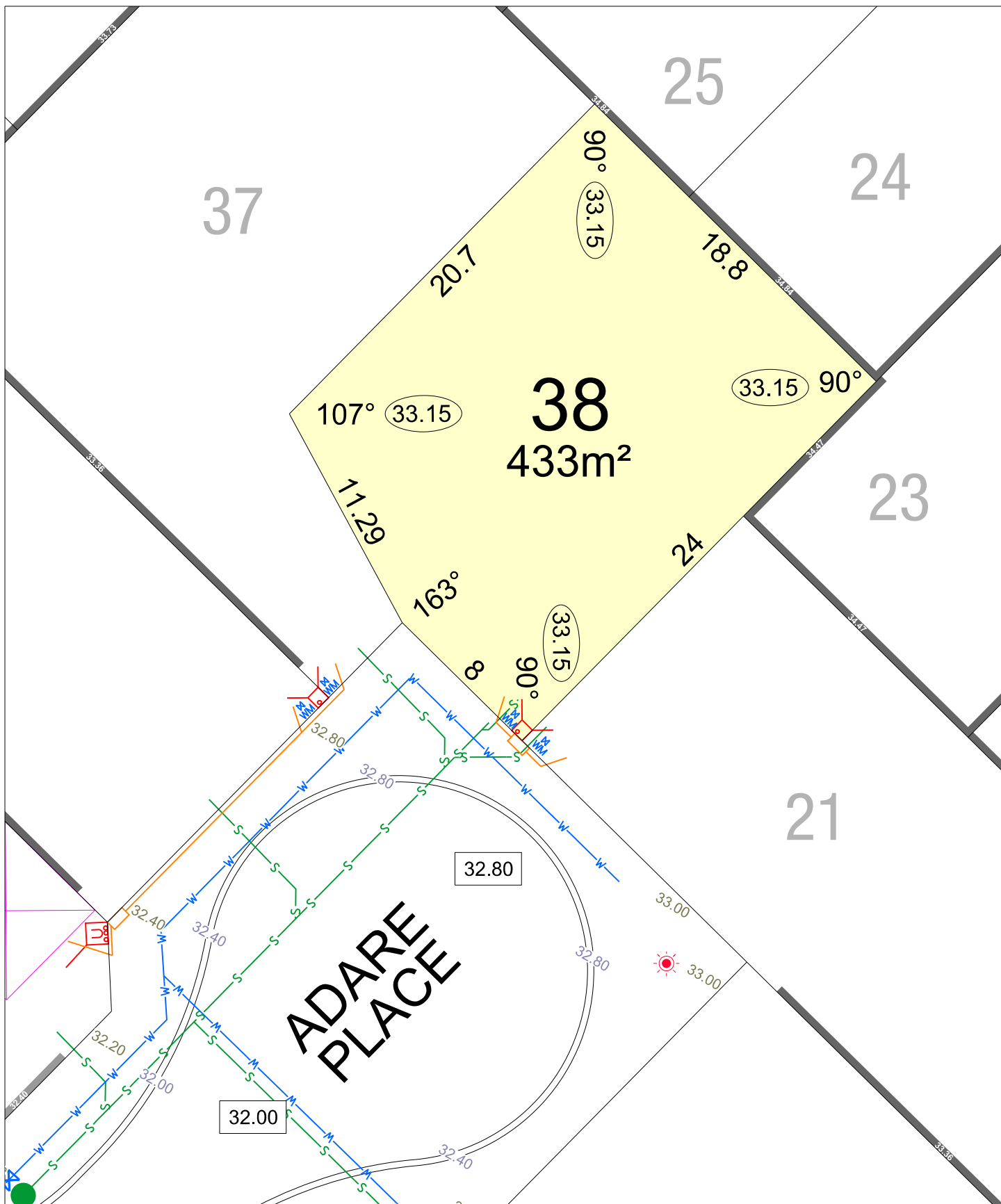
SUBSOIL
DRAINAGE PIT



RAIN GARDEN

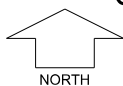


CROSS OVER



C O R I N D A STAGE 1

SCALE 1:250



MNG Ref: 103986lip-005b Date: 23/07/2021

Depicted Information subject to approvals and survey.

All dimensions and areas are subject to survey. The particulars on this brochure are supplied for Information only and shall not be taken as a representation in any respect on the part of the Vendor or its agent. Authorities should be consulted when services are contained within lot boundaries as building restrictions may apply. All retaining walls and associated easements are shown exaggerated for clarity.

LEGEND

- WATER
- WATER METER
- DEFERRED WATER SERVICE
- VALVE / HYDRANT
- DRAINAGE
- DESIGNATED GARAGE LOCATION

- POWER DOME MINI PILLAR
- POWER DOME UNIVERSAL PILLAR
- STREETLIGHTS
- SEWER / MANHOLE
- ACCESS RESTRICTION
- RETAINING WALL & HEIGHT
- RETAINING WALL WITH DROP FOOTING & HEIGHT

- TOP OF KERB HEIGHT
- SPOT LEVEL
- PAD LEVEL
- ROAD LEVEL
- NBN CONNECTION
- SUBSOIL DRAINAGE PIT
- RAIN GARDEN
- CROSS OVER